NEW SMYRNA NEWS

Volume 3, Number 50 | NEW SMYRNA, VOLUSIA COUNTY, FLORIDA, FRIDAY, MAY 12, 1916. | $1.50 a Year

PRIMARY IS NOW BUT THREE WEEKS AWAY

TIME IS PAST FOR STATE CANDIDATES TO FILE BUT LOCAL ASPIRANTS HAVE UNTIL NEXT TUESDAY.

PRIMARY DATES.

First date to file expense account, May 6.

Last date to qualify as candidate in more than one county, May 6.

Last date to file first expense account, May 12

Last date to pay poll taxes, May 13

Last date to qualify as candidate in one county only, May 16

First date to file second expense account, May 25.

Last date to file second expense account, May 29

Last date for elector attaining majority or completing legal residence in the county or state after May 1 to register, June 5

State and county primary, June 6

First date to file final expense account, June 7

Last date to file final expense account, June 16

The primary for the nomination of democratic candidates for state and county offices and for United States senator is approximately three weeks distant Already the majority of the announcements have been made and many candidates have qualified Saturday is the last day for candidates for state office, United States senate, congress and members of the state senate to qualify with the secretary of state at Tallahassee A prerequisite for the state officers is the executive committee's receipt, secured from Chairman George P. Raney.

Local candidates have ten days longer and may qualify in this county direct with the clerk of the circuit court without a receipt from the county executive committee This is because the county committee did not levy any assessment against county candidates The clerk of the circuit court has set May 16 as the last day for candidates to file their statement as candidates and pay their three per cent. assessment required by the state law of all entering the Bryan primary. The three per cent. is computed on the annual compensation of the office and is not chargable against honorary offices such as executive committeeman where there is no remuneration.

The primary law, in section. 26, reads that "Each candidate * * * shall file his sworn statement * * and pay his filing fee * * * to the clerk of the circuit court * * * not less than twenty days previous to the day of the primary election

Although until May 16 is allowed a candidate to file his sworn statement, his intentions must be officially manifested earlier for the corrupt practices act debars from the primary any candidate who has not filed an expense account not less than twenty-five days prior to the primary. Under this provision, May 12, is the last day to enter the race for office.

Can't Hire People to Electioneer.

The corrupt practices act is specific as to the expense that may be incurred by a candidate or his friends in behalf of his candidacy, and provides penalty for persons employed to electioneer for a candidate The purposes for which a candidate may make expenditures or incur obligations are:

"For his traveling expenses while campaigning, fee for qualifying, stenographic work, clerks at his campaign headquarters to address, prepare and mail campaign literature, telegrams, telephone, postage, freight, express, stationery, list of voters, office rent, newspaper advertising, advertising in campaign book, printing and the renting of halls in which to address the voters."

The amounts which may be expended by the candidates are limited as follows: For United States senator or for congress, $4,000; for state administrative offices, $2,500; for congressman, $2,000; for railroad commissioner, adjutant general, state chemist, state auditor, assistant state auditor and justices of the supreme court, $2,000; for state attorney, $600, for state senator, $400, for representative, $200, for congressional district delegates to national convention, $300; for delegates at large to national convention and for member of national executive committee and for presidential elector, $500

The county limitations are on a sliding scale according to the population, as follows For county officers in counties having a population of 40,000 and over, $750, for county officers in counties having a population of 30,000 and less than 40,000, $500; of 20,000 and less than 30,000, $450, of less than 20,000, $400; for members of the state executive committee, and members of the congressional executive committee, $100, and for members of the county executive committee, $50.

Some Points in the State Election Laws.

Electors—Must be male citizens of the United States of the age of twenty-one and upwards, who have been residents of Florida one year and of the county six months.

Naturalized citizens—Citizens of the United States by naturalization must produce their naturalization certificate or a copy thereof at the time of registration and make oath as to their identity.

Disqualified as electors—All persons not duly registered according to law. All persons under guardianship, including those kept in or confined in any public prison. All insane or idiotic. All who may have been convicted of felony by a court of record; or of bribery, perjury or larceny or any infamous crime in any court of this state or any other state; or who are interested in any bet or wager the result of which shall depend upon any election.

Poll taxes—Poll taxes must be paid not later than the second Saturday in the month preceeding the day of such election, for the two years next preceeding the year in which such election shall be held. (For the primary, not later than May 13).

Exemption from poll tax—No person shall be prevented from voting for not having paid the poll tax for any year which shall not have been lawfully assessable against him by reason of his not having been of age or having been over fifty five years of age, or who has lost a limb in battle

For the First Voter.

Registration upon attaining majority—Any person otherwise qualified or who shall have resided in the state one year or county six months, between the date of closing the registration books and the holding of the general primary, may upon personal appearance before the supervisor of registration and making affidavit as to his attaining age or completing legal residence be registered and declared a qualified elector

The candidate for nomination for state and county office must take oath that he did not vote for any nominee of any other party, national, state or county, at the next preceeding general election, and affirm in writing that he is qualified voter and qualified to hold the office for which he desires to be nominated and has paid the assessment levied against him by the executive committee of the party, and has not violated any laws regarding elections or registration of voters.

PAY YOUR POLL TAX

Every voter who is registered and is otherwise qualified to cast his ballot in the democratic primary to be held June 6th, but who has not paid his poll tax for the last two years must do so before tomorrow night, or be barred from participating in the primary. Poll tax for both years must be paid before Saturday night, May 13th, or the voter is disqualified

LITTLE FOLKS GIVE SPLENDID EXHIBITION OF TRAINING IN FETE GIVEN SATURDAY UNDER DIRECTION OF MISS CORNELIA SMITH

SCENE DURING SPLENDID LAWN FETE GIVEN ON OCEAN HOUSE GROUNDS LAST SATURDAY.

Entirely pleasing in its plan and execution was the lawn fete given Saturday afternoon on the Ocean House grounds under the direction of Miss Cornelia Smith

The affair had been planned for May 1, and was in the nature of a May day affair, but was postponed until Saturday to mark the closing of Miss Cornelia's kindergarten for the year

About sixty children took part, the smaller ones consisting of those in the kindergarten and the older ones, being members of the Blue Bird organization of which Miss Cornelia also has charge

The grand processional was led by Marjorie Howell and Rosebud Greer, strewing flowers in the path of the queen to be, and followed by Westall Galbreath and Winston Wilkinson drawing a handsomely bedecked little chariot in which rode Thelma Veroney and her attendant, Frances Hildreth, accompanied by a retinue of attendants While Martha Ann Marshall and Louise Hammond, accompanied by Lelia Brandt executed a graceful dance, the queen was pointed out by Biese Jones as Cupid with his little bow and arrow, and crowned by Albert Phillips

After the grand processional each group took its place around one of the three May poles arranged for them The older children dressed in yellow, to represent daisies took their positions around the pole with yellow and white streamers next group dressed in pink to represent crysanthemums surrounded the pole in pink and white, and the tiny tots all in white, danced about the pole in blue and white

The work of preparation required much time and labor, but the whole effect of 60 children in beautiful costumes with the attractive setting of the Ocean House grounds, was most pleasing to look upon and satisfying to those arranging it

There were many drills and dances by the separate groups of children during the afternoon and every part was entertaining Miss Cornelia and her assistants are receiving much praise for the success of the affair which was given entirely free to the public and enjoyed by a large crowd of spectators

JUDGE FISH AGAIN ASKS FOR CHANCE TO MEET ALEXANDER ON STUMP IN THREE CITIES

May 10, 1916

Hon Jas E Alexander, DeLand, Florida

My Dear Sir —

On Friday morning, May 5th, while on my way to your office to arrange for the joint debate with you, believing that you intended to accept the challenge as you stated at Osteen you would, I stopped in the postoffice and found your undated letter, advising me that your time is too valuable to discuss our respective public and political records and public careers with the voters of Volusia county

In the same letter you speak of my being the political boss of Volusia county and controlling the situation here, both as respects the local and Federal patronage. You, of course, knew that statement was untrue when you wrote it

You speak again of our both claiming to be Democrats but representing a different brand of Democracy. I do not claim to be a Democrat; I am one I have never voted other than a Democratic ticket. You doubtless have in mind when you refer to different brands of Democracy the time when you voted for, supported and campaigned the State of Florida for an Independent candidate for Governor when the regular Democratic party had nominated and elected in spite of your efforts a Confederate soldier as Governor I could refer you to other instances wherein you have failed to support and vote for the nominees of your party, both in county and municipal politics

As I said to you in my former letter, our public and political records are public property It is possible that the voters of Volusia county are not familiar with the record you made when you were in the Florida legislature the last time I wanted to discuss with them, and in your presence, what you really accomplished at that session, so well as your vote and actions with reference to the so-called free bridge which you promised to the people of Daytona, and your vote on the race track bill, as well as other matters.

Inasmuch as you have declined to meet me in the various precincts of this county because of the fact that your time is so valuable, I am writing this letter particularly to inquire if you could spare enough of the valuable time to meet me in joint debate and discuss the issues of this campaign as well as our public and political records, with the voters in the precincts of Daytona, New Smyrna and DeLand. I regret your time will not permit you to meet me in the various other precincts, but perhaps our respective records and qualifications for the office may be deemed of sufficient importance to you that you can spare three evenings to discuss these matters with me before the voters.

I repeat again that it is not difficult for you to arrange with me as to the terms of this debate. In order that you may not lose so much of your valuable time I suggest these meetings be held at night. This will permit you to give the necessary time to your business and law practice. I desire particularly to discuss these matters with you for the reason that I find when you and your ally and associate, Isaac A. Stewart, attend meetings in my absence you make so many statements, and without regard to the truth of them, that an injustice might be done me

If you accept this challenge and can spare the time to discuss it with me I will call at your office at any time you suggest to arrange the date for these three meetings

I trust that you may have, by this time, mustered sufficient courage to accept this challenge for these three meetings.

Yours very truly,

BERT FISH

The following will leave some time during the week for their different homes in the north Mr. and Mrs. E. D Pritchard and daughter Madeline, Mr. and Mrs Arthur Whittaker and daughter Margaret, Mr and Mrs W F Mooney and Miss Fannie Bowden Mr and Mrs G H Werfleman and Leo Knapp

SUB EXCHANGE HOLDS ITS ANNUAL MEETING

DIRECTORS AND OFFICERS ARE NAMED FOR YEAR AND STOCKHOLDERS ARE WELL PLEASED WITH THE SHOWING.

The annual meeting of the Indian River Citrus Sub Exchange was held in the offices of the sub exchange here Monday and the following directors were chosen to serve the organization during the coming year H G Putnam of Oak Hill, W. H Cresson of City Point, T L Sams of Courtney, F C Gifford of Vero. Following the selection of directors, the following officers were chosen

President—F C Gifford

Vice President—W H Cresson

Manager—B B Bledsoe

H G Putnam was selected as the representative of the sub exchange on the board of directors of the Florida Citrus Exchange

The meeting was a harmonious one and the stockholders and directors are well pleased with the business handled by the sub exchange during the last year

The offices of the sub exchange were moved from Titusville to New Smyrna about a year ago and they will remain in New Smyrna

IRMA GREER ENTERTAINS PARTY OF YOUNG FOLKS

The spacious parlors of the E L Greer home were the scene of a pleasant social affair last evening when Miss Irma Greer entertained a large company of young people in honor of several members of the graduating class of 1916 who are her intimate friends

The rooms were prettily decorated with potted plants and the seasons cut flowers, and served as an attractive setting for the young ladies in their dainty evening gowns

The evening was spent in games, two interesting features being a Shakespeare contest and a newspaper ad contest Musical numbers were given by Misses Marian Earl, Susie Darby, Corrinne Neal and Irma Greer which were much enjoyed

At an appropriate hour refreshments consisting of an ice course with coffee were served.

The invited guests were, Misses Harriett Crane, Fearn Hibbard, Genevieve Mathews, Bytha Remington, Mary Louise Crane, Frances Dilzer, Susie Darby, Cornelia and Gladys Smith, Hazel and Katie May Brandt, Helen Thompson, Marian Earl, Ellen Wallace, Annie Patillo, Corrinne Neal, Mrs W B Healy, and Messrs A K Dilzer, Will Thompson, H F Teate, John Robertson Clarence Seavers, A I Pooser, Norman Berry, Taylor Langford, Henry Paul, Percy Branning, Victor Newell Carl Hawkins, R S Blanton, A L Pursley Liepold

COMMENCEMENT PROGRAM TO BE GIVEN FRIDAY NIGHT.

The annual commencement exercises will be held at the Palace Theatre, next Friday evening at eight o'clock Following is the program

Invocation——Rev. A Bell

Miserere, Piano solo—Gottschalk—Mrs. E L. Greer.

Salutatory—Floyd Wilbur Murray

Love is Mine, Vocal solo—Gartner, Mrs. W. C. Chewning, with violin obligato by Mrs. J A. Woodward.

Valedictory—Fearn Hibbard.

Presentation of Diplomas—G. L. Branning.

The Seasons, Vocal solo—Mac Fayden, Irma Greer.

Commencement address—Dr. H. W. Cox

Benediction—Rev. O T. Usleman.

RAILROAD COMMISSION SENDS INSPECTOR HERE.

Geo. B. Amos, general efficiency engineer and investigator for the state railroad commission, was in the city Wednesday investigating general conditions in connection with the local telephone exchange. Mr. Amos' investigation included the efficiency of the service and equipment and the general opinion of the patrons of the local exchange. No report was given out by the investigator, who makes his report direct to the railroad commission.

NEW LIGHTS ARE PLACED TO THE NEW HOTEL SITE.

The new electric street lights, ordered some time ago by the city council, have recently been placed in Rio Vista park and were turned on for the first time last Saturday night The street lights extend as far south as the new hotel site and make a big improvement for the people living in the south part of the city

SCHOOL TRUSTEES NAMED BY VOTERS

D. N. DISBENNETT, M. A. GALBREATH AND F. W. HATCH SELECTED TO MANAGE THE PUBLIC SCHOOL AFFAIRS.

The biennial election of school trustees for the New Smyrna public school district passed quietly last Friday, although there was an undercurrent of strong feeling which caused considerable interest in the election and which brought out a good sized vote

The count of the ballots showed the election of M A Galbreath, D N. Disbennett and F W Hatch as trustees of the New Smyrna district for the ensuing two years The vote was as follows

D N Disbennett	82
M A Galbreath	81
F W Hatch	80
T L Howell	70
J J Birch	58
M A Yarbrough	53
J H Hibbard	7

Mr Hibbard had withdrawn from the race, but not in time for his name to be taken from the ballot, and his friends were notified not to vote for him

The vote for the three mills tax was 49 and against the three mills levy 18

Both the Progressive League and the citizens caucus had recommended that a levy of four mills be made for the running expenses of the school district but the county school board realized that the collection of more than three mills levy could not be enforced under the state law so the request for four mills levy was not placed on the ballot The state law does not permit the collection of more than three mills for school purposes, although the people of any district may assess themselves for a larger amount and pay it if they desire. However, there would be no way of compelling the payment of a levy of more than three mills and if four mills was assessed no taxpayer would be compelled to pay more than three-fourths of the assessment, if he refused to pay the full amount. For this reason the county school board had the ballots printed asking for an expression on three mills instead of four

SERMON TO GRADUATING CLASS SUNDAY NIGHT.

Rev H A Spencer has been chosen by the graduating class of the high school to deliver the class sermon. It will be given at the Methodist church, South next Sunday evening at eight o'clock The program of services is as follows

Invocation—Rev O T Usleman

Hymn

Announcements

Offertory

Vocal solo—Miss Irma Greer, with violin obligato by Mrs J A Woodward

Class sermon—Rev H A Spencer.

Hymn

Benediction.

FOREMAN OF F. E. C. SHOPS ENTERS RAILROAD HOSPITAL.

C M. Daly, foreman of the East Coast railroad shops, who had been confined to his home for several days with a severe attack of rheumatism, went to St. Augustine, Monday, and entered the railroad hospital for treatment. He is reported to be much improved, and will leave soon for his former home in Columbus, Ga., to spend several weeks Mrs Daly will join him in St Augustine, and accompany him there.

INJURED HOTEL MAN RETURNS TO PITTSBURG FOR SUMMER.

B. H Bringman, manager of the Atlantic Hotel, who was quite seriously burned and otherwise injured, when the building was totally destroyed by fire several weeks ago, has recovered sufficiently to make the return trip to his former home in Pittsburg, Pa. He was accompanied by his nephew, Bert Crawford, who had spent the winter here with him It is said Mr. Bringman has made no decision as to where he will locate and may return to New Smyrna later on to again engage in the hotel business.

Body Re-interred Sunday—

The body of Mr Williams, father of Coleman Williams of Oak Hill, arrived Saturday at Maley's undertaking parlor from Chattahoochee where it was buried about a year and a half ago. It was interred Sunday at Hawks Park beside other members of the family Rev B F Green conducted the services and the Masonic burial ceremony was carried out

NewspaperARCHIVE®
NewspaperARCHIVE®

DESCRIPTION	Section	Township, South	Range, East	Acres	OWNER	Amount of Tax and Cost
Lot 1, block 11, Allandale, new map					C Christiancy	3 80
Lots 9 and 10, block 11, Allandale, new map					Edna L. Howes	3 80
Lots 6 and 16, block 14, Allandale, new map					Allandale Company	3 19
Lots 9 to 13, inc and unnumbered lot, block 14, Allandale, new map					B. W McCormick	8 66
Lots 9, 10, 11 and 12, block 15, Allandale, new map					Allandale Company	5 32
Lots 1, 2, 3, 4, block 31, Allandale, new map					F W Johnson	1 97
Lots 8 to 13, inc block 48, Allandale, new map					B W McCormick	1 97
Lots 17 and 18, block 47, Allandale, new map					John F Hume	1 36
Lot 5, block 52, Allandale new map					D H McLaughlin	1 05
Lots 25 and 26, block 53, Allandale, new map					A. F Hutchinson	1 27
Lot 3, block 5, Norwood					Jones McCrory	1 97
Lot 2, block 2, Norwood					Jones McCrory	1 97
S 2-5 of E½ of se¼ of ne¼ of sw¼	10	16	33	2	John Richardson	1 66
Lot 1, block Depot add to Allandale					R. H Lesesne	1 05
Ne¼ of nw¼	16	16	33	40	D L McKinnon & Ellsworth Trust Co	2 58
E 13 chs of ne¼ of ne¼	30	16	33	36	Edwin Cook	1 71
S 7½ chs of se¼ of nw¼	32	16	33	15	E S W Holland	1 50
N 210 feet of S 342 feet of nw¼ of ne¼	2	17	33	6	Mrs W R. Baker	96
Riparian rights in Turnbull Bay to block 1, sub of sw¼ of ne¼	2	17	33		Unknown	1 26
Lots 1, 2, 3, 4 and 5 block 3, sub of sw¼ of ne¼	2	17	33		Mrs W R Baker	96
N½ of lot 2 and lot 1, block 1 sub of lots 2 and 3,	2	17	33		J Q Baker	96
Lot 1, and N½ of lot 2, except W 176 feet of block 2 sub of lots 2 and 3,	2	17	33		J Q Baker	1 47
Lots 2 and 3, block 1 sub of W½ of se¼	13	17	33	10	Roper & Leidersdorf	2 85
Lots 1, 2 and 3 block 2, sub of W½ of se¼	13	17	33	15	John Sunderland	4 95
Lot 5 block 3 sub of W½ of se¼	13	17	33	5	D J Bell	2 01
Lots 3 and 4 block 4 sub of W½ of se¼	13	17	33	10	L. E. Amidon	2 85
S 119 feet of se¼ of sw¼ and S 119 feet of E 60 feet of sw¼ of sw¼	14	17	33	4	Alice G Landrick	2 26
Sw¼ of ne¼	15	17	33	40	J T Elliott	[illegible] 38
W¼ except Cypress timber	18	17	33	160	I C Howe	8 90
W¼ except Cypress timber	19	17	33	160	I. C Howe	8 90
Lot 3 except W 180 feet of N 242 feet assessors Glencoe	23	17	33	16	Alice G Landrick	3 47
Lots 15 and 16 assessors, Glencoe	23	17	33	20	H G Heng	2 70
Ne¼ of se¼ and N¾ of se¼ of se¼	26	17	33	[illegible]	Hiram Bennett	4 35
W½ except Cypress timber	30	17	33	160	I C Howe	[illegible]
Nw¼ of sw¼ and W [illegible] of nw¼ except Cypress timber	31	17	33	[illegible]	I C Howe	[illegible]
Wm Williams grant	33	17	33	110	W B Taylor	17 2[illegible]
Riparian rights in Indian river north on Halifax river to Wm Williams grant	39	17	33		Unknown	3 15
Lot 3 block 5 W ½ of Todd grant	40	17	33		Willis A Ferguson	1 80
Lot 2 block 2 P Pepe grant	41	17	33		Alec Walker	1 80
Lots BB and CC sub of	4	18	33	77	I C Howe	4 6[illegible]
Tracts 1 to 9 inc block 1 sub of	4	18	33	80	I C Howe	4 00
Tracts 4 to 9 inc block 4 sub of	4	18	33	80	I C Howe	6 00
Tracts 4 9 to 12 inc block 5 sub of	4	18	33	80	I C Howe	4 00
Tract 7 block 4 sub of		18	33	10	Florence Cuss	1 08
Tract 10 block 6 sub of	6	18	33	20	Robert Apple	1 71
Tract 6 block 1 sub of	7	18	33		O P Shelstad	1 08
Tract 8 block 1 sub of	7	18	33		Anna Spencer	1 08
Tract 7 block 3 sub of	7	18	33	10	David Paul	1 08
Tract 4 block 2 sub of	8	18	33	20	Chris Sites	1 71
Tract 2 block 3 sub of	8	18	33	10	Fowler Inman	1 08
Tract 3 block 4 sub of	9	18	33	20	A J Becker	1 71
Tracts 1 to 12 inc block 1 sub of	15	18	33	160	I C Howe	10 20
Tracts 1 to 12 inc block 4 sub of	15	18	33	160	I C Howe	10 20
Tract 5 block 2 sub of	16	18	33	10	Indian Spring Land Co	1 08
Tract 11 block 1 sub of	17	18	33	10	Indian Springs Land Co	1 08
Tract 11 block 2 sub of	17	18	33	10	M C Meyers	1 08
Tracts 7 and 8 block 1 sub of	18	18	33	20	Alex H Indian	1 71
Tract 11 block 4 sub of	18	18	33	10	H F Hank	1 08
Tract 5 block 1 sub of	19	18	33	10	Thomas McClintock	1 08
Tract 2 block 1 sub of	19	18	33	10	Allan Mikl	1 08
Tract 10 block 3 sub of	19	18	33	20	Newton Mullenix	1 71
Tract 1 block 4 sub of	19	18	33	10	J I Hardwick	1 08
W½ of tract 10 block 1 sub of	20	18	33	10	J J Wren	1 35
Tracts 3 and 4 block 1 sub of	21	18	33	20	Indian Springs Land Co	2 1[illegible]
Tracts 9 10 and 12 block 2 sub of	21	18	33	50	George Bergant	3 90
Tracts 5 and 6 block 4 sub of	21	18	33	20	Louis Potochuik	2 01
Tracts 1 to 12, inc block 1 sub of	22	18	33	160	E C Howe	10 20
Lots 1 to 12 inc block 4 sub of	22	18	33	160	E C Howe	10 20
Tract 7, block 1 sub of	29	18	33	10	R L Edds	1 08
Tract 12 block 3 sub of	29	18	33	10	Chas W Jones	1 08
Tract 6, block 4 sub of	29	18	33	10	M D Sargent	1 08
Lot 8 block 2, sub of	8	19	33	10	Adolph Bruder	1 50
Lots 14 and 16 block 4 sub of	8	19	33	20	W D Barrett	2 43
N½ of lots 3 and 4 block 3 sub of	16	19	33	10	Unknown	1 38
Lot 15, block 6 Celery City					H B Shook	1 50
Lot 5 block 9 Celery City					Chas A Carlton	87
Lot 11, block 14 Celery City					Henry M Graham	66
Lot 3, block 15 Celery City					Chas Adie	87
Lots 1 and 2 block 16, Celery City					W. D Barrett	1 17
Lot 4 block 26 Celery City					Adolph Bruder	66
Tract 4 block 2 sub of	20	19	33	10	G T Dyer	1 08
Sw¼ of Ne¼ except S 210 feet of W 210 feet and Se¼ of nw¼ and E 12 chs of S½ of ne¼ of nw¼	23	19	33	91	A J Holt	6 60
E½ of se¼ and nw¼ of se¼ and E½ of nw¼	28	20	33	200	Unknown	9 15
W½	26	20	33	320	Unknown	14 10
Ne¼ and E½ of se¼	3	21	33	214	Thos Wilson	9 90
Se¼ of sw¼	36	21	33	40	H E Gaulden	2 15
Sw¼ of nw¼	36	21	33	40	Lena M Mitchell	2 17
B Segui grant	37	21	33	247	W M Dallam	10 95
W½ of sw¼	19	16	34	80	E F Oates	8 85
Riparian rights in Indian river north to blocks 13 14, 15, 16, 17, 18, and D, Colin Park					Unknown	3 45
Lot 33, sub of lots 1 and 2	9	17	34		Unknown	66
Lots 2, 4, and 6, block 6, sub of lot 4,	9	17	34		W L & I M Cooper	1 80
Lots 8 and 10, block 6, sub of lot 4,	9	17	34		W L & I M Cooper	1 38
Lots 16, 18 and 20, block 6, sub of lot 4,	9	17	34		D E. Studebaker	7 05
Lots 1, 3, 5, 7 and 9, block 7, sub of lot 4	9	17	34		W L & I M Cooper	1 80
Lots 11 and 13, block 7, sub of lot 4,	9	17	34		W S Collins	1 17
Lots 15, 17, 29 and 31, block 7, sub of lot 4,	9	17	34		D E. Studebaker	1 59
Lots 25 and 27, block 7, sub of lot 4,	9	17	34		S V Bowexson	1 17
All W of alley in block 1, Coronado Beach					S C Austin	1 38
Lots 3 and 4, block 4, Coronado Beach					D C Stafford	3 90
Lot 5 and N½ of S 2-3 of lot 7, block 5, Coronado Beach					Mrs M W Frost	96
Lot 6, and S 1-3 of lot 7, block 5, Coronado Beach					Sarah E. Blink	3 90
Lot 4, block 12, Coronado Beach					S C Duss	1 38
Lots 1 and 2, block 16, Coronado Beach					S C Duss	1 38
Lots 6 and 7, block 16, Coronado Beach					G H Cowles	2 01
Lot 1, block 18, Coronado Beach					Georgiana Wingate	2 85
Lot 4, block 19, Coronado Beach					M A Austin	1 38
S½ of lot 5, block 19, Coronado Beach					McBride & Bond	1 17
Lot 6, block C, Coronado Beach					F C Austin	96
Lot 2, block I, Coronado Beach					M A Austin	96
Lots 4, 5 and 6, block L, Coronado Beach					S C Duss	1 17
Lot 12, sub of Se part of lot 4,	16	17	34		G A. Dimick	1.17
Lots 1 and, 2, sub of lots 1 and 3,	18	17	34	4	J J Wilkinson	3 10
Lots 3 and 4, E of pond, sub of lot 5, and nw¼ of sw¼	19	17	34		Bradley Fertilizer Co	1 63
Lot 15, block 5, Powhatton Beach					J A. Seydell	96
Lot 10, block 6, Powhatton Beach					I S Bochle	96
Lot 15, block 8, Powhatton Beach					J A Seydell	96
Lot 11, block 6, Powhatton Beach					C L. Maynard	1 36
Lot 15, block 11, Powhatton Beach					J A Seydell	96
Lot 12, Mendell Homestead	33	17	34	5	Grace V Crawford	12.53
Riparian rights in Indian river, north to lot 12, Mendell Homestead	33	17	34		Unknown	1 53
Lots 33 and 36 Mendell Homestead	33	17	34	13	E. F Webster	4 34
Lots 1 to 5 inc. block 1, Totem Park	33	17	34		Laura G. Fixen, Trustee	5 58
Riparian rights in Indian river, north to lots 1 to 5, inc. block 1, Totem Park	33	17	34		Unknown	1.53
Lots 1 to 10, inc. block 2 Totem Park	33	17	34		Laura G. Fixen, Trustee	1.48
Lot 6, block 2, Totem Park	33	17	34		E. E. Biggar	.93
Lots 6 to 10, inc block 3, Totem Park	33	17	34		Laura G Fixen, Trustee	1 48
Lots 13 to 18, inc block 3, Totem Park	33	17	34		Laura G Fixen, Trustee	1 48
Lots 11 and 12, block 3 Totem Park	33	17	34		K N Morris	1 23
Lot 19, block 3, Totem Park	33	17	34		John R. Noogle	93
Lot 20, block 3, Totem Park	33	17	34		Laura G Fixen, Trustee	93
Lots 1 to 13, and 15 to 22, inc block 4, Totem Park	33	17	34		Laura G Fixen, Trustee	1 48
Lot 14, block 4, Totem Park	33	17	34		W S Jackson	93
Lots 1 to 10, inc block 5, Totem Park	33	17	34		Laura G Fixen, Trustee	1 48
Lots 1 to 10, inc block 6, Totem Park	33	17	34		Laura G Fixen, Trustee	1 48
Lots 1, 2, and 4 to 20, inc block 7 Totem Park	33	17	34		Laura G Fixen, Trustee	1 48
Lots 1 to 20, inc block 8, Totem Park	33	17	34		Laura G Fixen, Trustee	1 48
Lots 1 to 10, inc block 9, Totem Park	33	17	34		Laura G Fixen, Trustee	1 48
Lots 1 to 5, inc block 10, Totem Park	33	17	34		Laura G Fixen, Trustee	3 58
Riparian rights in Indian river, north to block 10, Totem Park	33	17	34		Unknown	1 53
Lots 1 and 3 to 5 and 7, to 17 inc block 11, Totem Park	33	17	34		Laura G Fixen Trustee	1 80
Lot 2, block 11, Totem Park	33	17	34		Louisa W Murphy	93
Lots 1, 2, 3 and 5 to 17, inc block 12, Totem Park	33	17	34		Laura G Fixen, Trustee	1 96
All block 13, Totem Park	33	17	34		Laura G Fixen, Trustee	4 06
Riparian rights in Indian river north to all block 13, Totem Park	33	17	34		Unknown	1 53
Lots 1 to 30, inc block 14, Totem Park	33	17	34		Laura G Fixen Trustee	4 36
Riparian rights in Indian river north to lots 1 and 2 block 14, Totem Park	33	17	34		Unknown	1 29
Lots 1 to 20, inc block 15, Totem Park	33	17	34		Laura G Fixen Trustee	4 36
Riparian rights in Indian river north to lots 1 and 2 block 15, Totem Park	33	17	34		Unknown	1 29
Riparian rights in Indian river north to lot 4 assessors sub of A Hull grant					Unknown	2 10
W 150 feet of N 67½ feet of lot 3 block 2 Dougherty s New Smyrna					F M Teets	30 45
Lot 1 Sams sub of lots 5 and 7 block 4 Dougherty s New Smyrna					H F Fatio	3 99
E 60 feet of W [illegible] feet of lot 4 block 5 Dougherty s New Smyrna					C [illegible] Mills	18 69
[illegible] feet of W 16 feet of lot 3 block 7 Dougherty s New Smyrna					Albert F O'Brien	11 34
Lot 3 block 1 Smith s Dougherty s New Smyrna					J W Poper	6 63
Lot 7 block 2 Shelton s New Smyrna					Ellen Ballard	[illegible] 16
Lot 4 Fulford s New Smyrna					Carrie A Caines	3 3[illegible]
Lot 1 Fulford s New Smyrna					J H Binks	3 3[illegible]
Lot 7 block 1 Anderson sub New Smyrna					J J Murray	3 69
S 41 feet of lot 3 block 1 A Lowd s New Smyrna					M W Trost	5 16
N 100 feet of lot C map book 1 page 3 part of A Lowd s New Smyrna					C H Braswell	12 81
Lot M map book 1 page 3 part of A Lowd s New Smyrna					C H Braswell	1 [illegible]
Lot 113 114 and 1[illegible] block 2 Andrew New Smyrna					J J Mosby	2 [illegible]4
Lot 38 block [illegible]0 Andrews New Smyrna					Unknown	5 16
Lot 380 block 30 Andrews New Smyrna					W S Abbott	5 16
Lot 381 block 31 Andrews New Smyrna					J Q Baker	3 69
Lot 3[illegible] block 32 Andrews New Smyrna					C J Zeigler	3 63
Lot 24 block [illegible] Billville New Smyrna					J P Turner	3 69
Lot [illegible] block 4 Billville New Smyrna					J I Turner	3 63
S½ of N 2-3 of lots 40 42 and 44 block 4 Billville New Smyrna					J I Turner	3 46
Lot 4 Cavedo add to New Smyrna					H B Carlton	6 63
S [illegible] of lot 13 sub of lot 12 Model Land Co add to New Smyrna					J J Hill	5 16
Lot 1 Model Land Co add to New Smyrna					C W Abbott	3 69
Lots 6 and [illegible] block 17 Inwood New Smyrna					A J Joiner	1 93
Lot 6 and [illegible] block 24 Inwood New Smyrna					J E Davis	6 [illegible]3
Lot 3 block 30 Inwood New Smyrna					W J Walker	1 34
Lot 1 block 31 Inwood New Smyrna					Gifford & Millar	1 3[illegible]
Lot 16 block 30 Inwood New Smyrna					W E Walker	1 63
Lot 8 block 33 Inwood New Smyrna					Gifford & Millar	1 34
All except lots 4 5 and 6 block 5, Pickett grant New Smyrna					J P Turner	11 34
Lot 7 block 6A Pickett grant New Smyrna					Florida Real Estate & Brokerage Co	2 41
All block 12 Pickett grant New Smyrna					Florida Real Estate & Brokerage Co	12 81
N 2 3 of block 23 Pickett grant New Smyrna					Mrs P B Broleston	15 45
Riparian rights in Indian river north to lot 1 Sheppard and Sanchez grant	50	17	34		Rose J Hamilton	9 52
Lots 2 and 3 G Alvarez grant	53	17	34		E J Moore	15 03
Riparian rights in Indian river north to lots 2 and 3 G Alvarez grant	52	17	34		E J Moore	1 64
Lots 4B and 4C G Alvarez grant	52	17	34		L B Miller	10 40
Riparian rights in Indian river north to lot 4B G Alvarez grant	52	17	34		L B Miller	1 29
Lots 15 and 16 block B Mendell s sub of Hawks Park					A M Fernald	1 48
Lots 1 and 2 block C Mendell s sub of Hawks Park					A M Fernald	1 48
Lot 46 Coopers sub of lot 3 block 1, Walker grant					W H Lovely	1 80
S 50 feet of E 100 feet of W 1800 feet of lot 4 E of Peninsular avenue block 1, Walker grant					W L Cooper	4 96
Lot 6 block 2, Longstreet s sub block 1 Walker grant					Wm Hawkins	1 80
E 150 feet of W 275 feet of s½ N 1-3 of lot 6, E of Peninsular ave block 1, Walker grant					W H Hawkins	3 45
S 100 feet of N 250 feet of lot 6, E of new road, block 1, Walker grant					Kate Phillips	5 25
E 150 feet of W 275 feet of N 1-6 of lot 6, E of Peninsular avenue, block 1, Walker grant					E E. Chandler	10 80
Lot 1, sub of lot 1,	2	18	34		J P Colby, Trustee	93
Lot 6 and W½ of ne¼ except 2 lots per deed book 40, page 99 and except lot 8, sub of lot 6,	2	18	34		Buddington & Hall	13 95
Riparian rights in Indian river north to lot 6,	2	18	34		Unknown	1 80
W½ of sw¼	2	18	34	80	Heirs L. C Clark	4 65
Se¼ of ne¼ of nw¼ and W½ of ne¼ of nw¼	2	18	34	30	Buddington & Hall	2 01
Se¼ of ne¼ and ne¼ of se¼	3	18	34	80	Heirs L. C Clark	5 70
W 570 feet of N 495 feet of sw¼ of nw¼	16	18	34	6	A. Poland	1 17
Se¼ of ne¼ W of R. R.	25	18	34	7	Haslett & McDonald Executors	3 15
E½ of sw¼ of ne¼	25	18	34	20	Haslett & McDonald Executors	3 90
E½ of lot 37, Harris sub of Samuel Betts grant	38	18	34	5	C G Larson	1 80
E½ of lot 38, Harris sub of Samuel Betts grant	38	18	34	5	K. A Larson	1 80
Lot 47, Harris sub of Samuel Betts grant	38	18	34	10	A G Larson	2 43
Lot 48, Harris sub of Samuel Betts grant	38	18	34	10	K. J Neilson	2 43
Lot 56, Harris sub of Samuel Betts grant	38	18	34	10	Lars Larson	2 43
Lot 57, Harris sub of Samuel Betts grant	38	18	34	10	Aug Larson	2 43
Lots 228 and 229, Harris sub of Samuel Betts grant	38	18	34	1	K. J Neilson	1 38
Lots 230 and 231, Harris sub of Samuel Betts grant	38	18	34	1	A. G Larson	1 38
Lots 259 and 260, Harris sub of Samuel Betts grant	38	18	34	1	C G. Larson	1.38
Lots 261 and 262, Harris sub of Samuel Betts grant	38	18	34	1	A. G Larson	1 38
Lots 265 and 266, Harris sub of Samuel Betts grant	38	18	34	1	K A. Larson	1 38
125 acres of N½ of C Sibald grant, as per deed book 77, page 125, section 43 and	44	18	34	325	Florida East Coast Com'l Co	29 07
Tract 2, block 3, sub of	7	19	34	5	J L. Barnes	1.38
S 310 feet of sw¼ of sw¼ of se¼ E of R. R.	30	19	34	2	Josephine Jackson	1.80
Lots 1 and 2, Delespine grant				20	A. D Coleman	2 13
Lots 17, and 21 and 22 and 18 19 and 20, Delespine grant				66	A. D. Coleman	7 05
Lots 24, 26 and 27, Delespine grant				35	A. D Coleman	3.90
Lot 29, Delespine grant				300	Wm Halliday	26 65
Lot 30, Delespine grant				936	Wm Halliday	52.96
Lots 32 and 31, except W 100 acres, Delespine grant				238	R. H. Parker	15 45
Lot 33, Delespine grant				439	Wm. Halliday	21.45
E 1-2 of J. H. McIntosh grant	44	19	34	1315	H. E. Gaulden	68.45
W 1-2 of J. H. McIntosh grant	44	19	34	1315	H. E. Gaulden	56.65
Joseph Delespine grant	67	19	34	137	Wm. Halliday	6.75
Riparian rights in Indian river north to lot 5	8	18	35		Unknown	1.80
Lot 1,	4	19	35	4	F W Sams	36 66
Riparian rights in Indian river north to lot 1,	4	19	35		Unknown	1 28
Part of lot 11, per deed book 54 page 246, Oak Hill	5	19	35		Clara S Marangue	4 36
W 2 chs of n¼ of se¼ of sw¼	5	19	35	1	Florida Loan & Trust Company	2 47
S 336 feet of E 209 feet of nw¼ of sw¼	5	19	35	4	Henry Whittam	1 72
2 1-3 acres in Lot 4 per deed book 54, page 581, Oak Hill station	6	19	35	2	Anker Damgard	3 47
S 297 feet of W 293 feet of sw¼ of nw¼	8	19	35	2	A J Montgomery	3 17
N 180 feet of S 667 feet of sw¼ of nw¼, lying W of shell road to Shiloh	8	19	35	1	Sam Lington	2 26
Lot 4, except W 210 feet of N 420 feet and except S 209 feet of W 418 feet of E½ of same	9	19	35	58	W A Warnock	8 60
Riparian rights in Indian river north to lot 4,	9	19	35		W A Warnock	1 48
Lot 13W, Pablo Rosetta grant				5	A J Montgomery	6 79
Lot 16W except W 700 feet Pablo Rosetta grant				6	Wm Williams	1 96
Lot 15, Pablo subdivision					Bauer & Renoe	1 18
Lot 55, Pablo subdivision					J C Hallam	1 66
Lot 59, Pablo subdivision					Bauer & Renoe	1 18
Lot 57, Pablo subdivision					Paul Ullman	1 66
Lot 106, Pablo subdivision					Bauer & Renoe	1 66
Lot 117, Pablo subdivision					Ellen C Carson	1 66
Lot 132, Pablo subdivision				12	J B Ruth	1 90
Lot 134, Pablo subdivision				13	F W Lauerstein	2 38
Lot 1, block 1, Rosette					Bauer & Renoe	69
Lot 5, block 2, Rosette					F W Lauerstein	69
Lot 7, block 3 Rosette					J B Ruth	69
Lot 7 block 7 Rosette					Bauer & Renoe	69
Lots 2 and 3 block 9 Rosette					Ellen C Carson	93
Lots 2 and 3 block 12 Rosette					Bauer & Renoe	93
Lots 3 5 and 7 block 17, Rosette					Bauer & Renoe	1 48
Lot 8 block 18 Rosette					Bauer & Renoe	69
John McIntosh grant	38	19	35	60	H E Gaulden	5 70
Lot 2	30	19	36	74	Indian River Co	4 65

D P SMITH
Tax Collector Volusia County.

A Frank Answer.

"John Jones," said the magistrate, "with seventy you are charged with habitual drunkenness. What have you to offer in excuse for your offense?"

"Habitual thirst, your honor."—Exchange

Sound Advice

Treat your friends as you do your bank account. Don't be reckless with them just because you've got them.—Detroit Free Press

RECIPE FOR GRAY HAIR.

To half pint of water add 1 oz Bay Rum, a small box of Barbo Compound and ¼ oz of glycerine. Apply to the hair twice a week until it becomes the desired shade. Any druggist can put this up or you can mix it at home at very little cost. Full directions for making and use come in each box of Barbo Compound. It will gradually darken streaked, faded gray hair and removes dandruff. It is excellent for falling hair and will make harsh hair soft and glossy. It will not color the scalp, is not sticky or greasy, and does not rub off.

L C INGRAM, M D.
Eye, Ear, Nose and Throat Specialist

Office with Dr Forster in the Fidelity Bank Building
Every other Wednesday from 10 a m to 2 p m
Next Visit May 17.

Spray Your Fruit with PYROX

Pyrox protects your orchard against the ravages of both insects and fungus, and makes it possible for you to grow marketable fruit and lots of it.

There is nothing complicated about its use; it is an insecticide and fungicide combined, and when applied, rapidly dries, forming a coating unaffected by even the heaviest rains.

The time to Spray

Ask any orchardist what he thinks of Pyrox; then call and get a copy of our new and interesting booklet.

We sell Pyrox because we know what it will do—any quantity you want, in small crocks, kegs or barrels.

Remember—use Pyrox for Fruit and Potatoes.

W. P. SHRYOCK

The spray to use

NOTICE

Notice is hereby given that the following described lands will be sold at public auction on the th day of June A D 1916 at the front door of the City Council Chamber in the City of New Smyrna, Volusia County, Florida, or so much thereof as will be necessary to pay the amount due for taxes hereon, opposite to same, together with the cost of such sale and advertising.

DESCRIPTION	OWNER	Amount of Taxes and Cost
Lot 3, block 4 Dougherty s	Mrs J I Woodward	16 53
Lot 1 Sams sub of lots 5 and 7 block 4 Dougherty s	H E Fatio	3 43
N 87 feet of S 497½ feet of lot 5 block 5, Dougherty s	Jas Reed	14 14
E 200 feet of lot 25, and E 200 feet of N 5 feet, lot 26, Finigan s	J H Hibbard	27 83
Lot 3, block 1 Smith s	R W Roper	5 81
N½ of lots 4 and 5, block 1, Pitzer & Nelson's	J P Turner, Jr	6 11
W½ of E 4 5 lot 10, Brown s	J K Watson	5 81
Lot 3, block 1, Sheldon's	C H & V Henshaw	5 81
Lot 12, Fulford's	Louis Smith	3 13
Lots 4 and 7 and N½ of lot 8, Anderson s	T J Murray	3 45
Lot 5 block 2, Sams'	J P Turner, Jr	11 16
Lot 16, block 2, Sams'	J K Watson	7 14
Lots 1 and 2, block 3, Sams'	M C Davis	8 28
Lot 1, block 3, Ruch s	Matilda Smith	7 14
E 50 feet of N 172 feet lot 9, block 1, V Lowd's	P H Saunders	4 77
Lots 8, 9, 10 and 11, map book 4, page 128, part of V Lowd s	W B Eckler	11 76
S 26 feet of lot 16 and lots 17 and 18, and riparian rights, block 3, Andrews	W P Shryock, Admr	23 81
Lot 129, block 13, Andrews	W A Whitman	5 81
E½ of W 2-3 of lots 205, 206 and 207, block 14, Andrews	G L Branning, Trustee	14 14
Lots 301, 302 and 303, block 23, Andrews	Samantha Vandergriff	22 17
Lot 331, except W 40 feet and lot 332, except W 40 feet of N 30 feet, block 28, Andrews	J I Woodward	17 42
Lot 358, block 31 Andrews	J Q Baker	31 13
Lots 32 and 34, block 8, Billville	J E Brown	6 11
Lots 10 to 27, inc and 46 to 48, inc. Skipper & Shryock's	R J Skipper, Heirs	22 47
Lot 274, Covedo	H B Carlton	5 81
Lot 9, Model Land Co	N L. Cowan	7 14
Lot 10, Model Land Co	G O Butler, Trustee	8 28
S½ of lot 12, sub of lot 12, Model Land Co	T J Hall	4 77
Lot 21, Model Land Co.	G W Abbott	3 13
Lots 6 and 7, block 24 Inwood	J E. Davies	5 81
Lot 14, block 25, Inwood.	Gifford & Millar	90
Lot 9, block 29, Inwood	Gifford & Millar	72
Lot 3, block 30, Inwood	W. E. Walker	99
N½ of lot 9, block 30, Inwood	C A Furen	2 68
Lots 15 and 17, block 30, Inwood	Gifford & Millar	2 09
Lot 16, block 30, Inwood	W. E Walker	1 26
Lots 1, 2, and 3, block 32, Inwood	John Davies	3 96
Lot 8, block 33, Inwood	Gifford & Millar	2 01
Lot 4, block 2, Pickett grant	Max Leidersdorf	3 13
Riparian rights to lot 4, block 2, Picket grant	E. C Howe	1 02
Lots 3 and 13, block 7, Picket grant	J. I Woodward	3 43
Lots 2 and 3, sub of lots 1 and 3 sec. 18, twp. 17, range 34 E.	J J Wilkinson	7 74
Lots 1 and 2, block 1, re-sub of lot 5, block 1, Lewis Homestead	F S Sams	2 67

F. A. NEWELL, City Tax Collector
City of New Smyrna.

NewspaperARCHIVE®

NewspaperARCHIVE®

. . . IF IT'S . . .

Building - Material

WE HAVE IT

Let us figure your estimates. Our prices are right and the quality unsurpassed.

Lumber - Brick - Roofing - Cement

New Smyrna Lumber Co.

Telephone No. 6

INSURANCE that INSURES

The best insurance costs no more than the other kind. The strongest companies in America are represented in this agency.

F. A. NEWELL, Agent, News Bldg.

F. W. Hatch, G. W. Brown &Co.

TWIN ISLAND NURSERIES

HATCH, BROWN & CO., Props.
New Smyrna, Florida.

No. Six-Sixty-Six

This is a prescription prepared especially for MALARIA or CHILLS & FEVER. Five or six doses will break any case, and if taken then as a tonic the Fever will not return. It acts on the liver better than Calomel and does not gripe or sicken. 25c

NOBLESSE OBLIGE

STATE BOARD OF HEALTH BULLETIN

A good many people in Florida are badly in debt. They are scrupulous in the discharge of their financial obligations, but they owe big moral debts, and it's a bad policy to owe such bills for sooner or later a good many of them come out of the bank account anyway.

The laws of Florida provide several things for the protection of the people with in incorporated cities and towns that they don't demand for rural communities. They insist that all hotels, restaurants and boarding houses in the state must screen their kitchens and dining rooms against flies, to prevent the ingress of these infection carrying insects. They declare that all surface or earth closets in the cities and towns must be carefully screened, but they don't make this requirement outside of the cities and towns, excepting those used in connection with the rural public schools.

These laws do not require the screening of residents in cities or out of them, whether these be occupied by the owners or by tenants, leaving it for the individual to protect himself and his family from these danger-bearing pests, or not, as he may choose.

Now, a very considerable portion of the residents of Florida, particularly of the wage-earning classes, occupy their homes as tenants. Most of them are unable financially to make the desirable improvements in these homes which the landlords have failed, neglected or refused to make. Probably most such tenants don't appreciate the necessity or the wisdom of screening their homes, considering that science foolish which declares that flies and mosquitoes are not mere nuisances, but menaces to the health.

They don't know—for they do not read the public prints—that these insects having free access to the home increase typhoid and malaria sick rates by large percentages; they don't know that careful screening actually increases the personal efficiency of the working man, whether he earns his living with the sweat of his body or by his brain.

The often used quotation, noblesse-oblige, which declares in effect that responsibility rests upon those who are able to meet it, seems to have been translated by a good many people in less elegant language—"Them as has gits."

No Florida statute requires that the owner of the property occupied as a residence shall screen its doors and windows, whether within or without incorporated municipalities. Yet such screening of every house inside or outside any city, would reduce the sick and death rate in any community by good sized figures. Increasing individual working efficiency would increase the aggregate producing capacity of the community. It is estimated that the annual loss in wages in the United States from sickness totals two hundred and fifty million dollars.

It is the moral debt of every owner of a residence that is rented to make that property conserve the health of the occupants. The obligation is due the tenant as well as the community. Scattered through the state are many large manufacturing establishments outside incorporated cities, and these are not governed by the health rules that prevail inside the cities. Because owners of such property are not compelled to do it, many of them don't do a thing more than they have to for the well being of the laborer which by force of circumstances, is compelled to occupy these houses as tenant employees of the owning corporation or firm. Flies have free access to houses and earth closets and no attempt is made to regulate the breeding places of these winged messengers of pestilence and death.

There isn't any use to appeal to such property owners excepting through their pockets. And for their information the fact is stated with absolute certainty, and experiment will prove it, that to put their tenements in good order, to screen them carefully and the closets that surround them, to insist on clean premises and on good repairs, would be a money-saving investment which they would show in their bank account at the year's end. It would attract and hold the best class of labor and it would discharge a moral obligation just as real as the wages that are paid to labor itself.

IT IS REALLY

a very easy matter to bring Electric Service into your home and thereby get the benefit of Modern Electric L ghting and all the wonderful electrical appliances which make housekeeping a pleasure instead of a drudgery.

Your home can be wired in a day or so, at very small expense compared with its increased attractiveness and value as a result of being modernized.

Ask us about it---Phone 102

New Smyrna Public Service Co.

J. C. LYLE, Superintendent

NEW AND PROGRESSIVE MANAGEMENT

Hotel Seminole

JACKSONVILLE, FLORIDA

Florida's only steel fire-proof Hotel, located in the very heart of Jacksonville, and nearest to all office buildings, retail district, theatres, and across the street from the U. S. postoffice.

ROOMS Without Bath, $1.00, $1.50 and $2.00 per day
Second Occupant, $1.00 per day
With Bath, $2.00 per day and up
Second Occupant, $1.50 per day

CAFE In addition to an elaborate a la Carte service, we serve Club Breakfast from 25c up; Noonday Lunch, 50c, and table de hote Evening Dinner, $1

Meet your friends at Florida's most popular and up-to-date Hotel. Have your mail and packages sent to our care

IT WILL BE A PLEASURE TO SERVE YOU

ASSOCIATE HOTELS
Hotel Savannah, Savannah, Ga. Hotel Patten, Chattanooga, Tenn.
Hotel Watterson, Louisville Ky.

J. B. POUND, President
CHAS. G. DAY, Manager
F. W. DeFRIESS, Ass't Manager

Uses and Abuses of Fertilizers

By Prof. R. J. H. De Loach, Director of Georgia Experiment Station.

8. FERTILIZERS AND HORTICULTURE.

The Fifth of a Series of Six Articles.

The fruit and vegetable growers are always leaders in the use of plant foods for their crops This is especially true of the vegetable growers. What they wish is rapid growth in their produce, so that they will get the vegetables on the market in the shortest possible time from the time of planting. This is the secret of success with vegetables, and the only way to meet such conditions is to apply fertilizers in large quantities. In the next paper we shall tell about the "home garden" and how to fertilize it. In the present paper we are to tell more particularly about fruit trees and other horticultural plants.

The relation of apple growing to fertilizers has never been very carefully worked out. We know that the use of fertilizers with fruit trees, and especially apples, pays, but we have not yet worked out the best formulae for the various kinds of trees, nor the amounts which pay best Brisbin says, in his book on "Trees and Tree Planting," that in planting young trees large quantities of manure should be used in preparing the place for planting. These manures should be rich in plant food elements if the trees are expected to make rapid growth. The best way to increase the plant food in manures is to add to the manures the mineral elements in various forms, and mix with leaf mold and manures. Brisbin also recommends that weeds should not be allowed to grow around the apple trees, as they will take up the plant food which is put down for young trees.

The best method of producing fruit is to keep the field or orchard clean by growing other crops which require constant attention and cultivation. Most farmers and horticulturists fertilize the crops that grow in the orchard, and in this way save the expense of fertilizing the fruit trees again. In many instances legumes are grown as a cover crop, and, incidentally, to furnish nitrogen. The orchard cannot be cultivated too deeply, or injury will result. It needs to be cultivated shallow, and manures or fertilizers applied in reasonable quantities. While it is necessary to put fertilizers near the trunk of the tree, yet the roots scatter pretty well over an orchard, and the plant food that happens to fall further away from the trunk is not lost.

A large crop of apples or peaches takes from the soil much plant food, such as nitrogen, potash and phosphoric acid, and unless this is supplied from time to time, the trees will prove less fruitful and finally bear very little fruit, and what they do bear will be of poor quality. The argument that old trees in pastures bear good fruit is not sound, because conditions prevail in many isolated places this way that cannot be duplicated in the orchard. Many times it is the natural leaf mold, woods earth, droppings from animals, and other materials carrying available plant food that make the fruit on such trees. Besides, such fruit is rarely ever as excellent and delicious as that grown in a well-kept orchard. Fruit, like all other kinds of field and garden crops, must be forced more or less to measure up to a high standard. To force the fruit, and at the same time keep the land fertile, we must apply to the soil as much fertilizer as the crop takes from it.

Fruit trees demand in their growth a fertilizer rather rich in potash and phosphoric acid, but not very rich in nitrogen. It was found that the citrus trees in California at the Riverside Experiment Station grew better fruit and did better every way with a complete fertilizer than with any single plant food element, or any incomplete combination. It was also found that the acid requirements of these trees were more completely supplied with sulphate of ammonia than from any other nitrogen source.

Many of the experiment stations have secured good results from fertilizing orchards, but none quite so good as the Ohio station. F. H. Ballou, in charge of work with apples, says:

"To sum up the results in increased fruit production from the use of chemical fertilizers on the very thin orchard land in southeastern Ohio, taking into consideration all our different plots at the various places covering 60 miles of country, we have the following:

Average per acre, per year fertilized, 100 barrels.
Average per acre, per year unfertilized, 44 barrels.
Gain per acre, per year, from fertilization, 56 barrels.
Cost of gain per barrel, per year, 17.8 cents.

This is the strongest endorsement for the use of commercial fertilizers in orchards that we have yet seen, and shows how it is possible to increase the incomes from an orchard by the wise use of the proper kinds of fertilizers. Prof. Maurice A. Blake of the New Jersey Experiment Station recommends an application of 450 pounds of fertilizer per acre with peaches. Prof. Starnes of the Georgia Experiment Station tried many formulas at the Georgia Station several years ago on peaches, and found that in every case the fertilizers paid.

W. B. ECKLER
ARCHITECT
New Smyrna - - - - - - Florida

J. LITTLE
BRICK PLASTERER
CEMENT WORKER
New Smyrna - - - - - - Florida

WIRE GUARDS



Store and bank windows should be protected with good wire guards. We make them for every purpose including cages, partitions, etc. Strong galvanized wire is used, combining neatness with durability. Write for prices.
Vulcan Iron Works
Jacksonville, Fla.

DR. G. A. KLOCK
PHYSICIAN AND SURGEON
DAYTONA : FLORIDA
x x x
Thoroughly equipped and modern Private Hospital for the care of all patients.

Florida East Coast R'y

FLAGLER SYSTEM

21 Daily	41 Daily	37 Daily	*35 Daily	23 Daily	In Effect April 10, 1916		39 Daily	*35 Daily	43 Daily	49 Daily	22 Daily
.....	.....	8.00 PM	1.30 PM	9.30 AM	Lv... Jacksonville ...	Ar	7.50 PM	1.30 PM	9.00 AM	.....	.....
.....	.....	9.20 PM	2.50 PM	10.50 AM	Lv... St. Augustine ...	Lv	6.40 PM	12.25 PM	7.50 AM	.....	.....
.....	.....	9.59 PM	3.23 PM	11.33 AM	Lv... Hastings ...	Lv	5.49 PM	11.33 AM	6.54 AM	.....	.....
.....	.....	10.50 PM	3.38 PM	11.50 AM	Lv... East Palatka ...	Lv	5.32 PM	11.16 AM	6.35 AM	.....	.....
.....	.....	10.30 PM	4.10 PM	12.25 PM	Ar ... Palatka ...	Lv	5.00 PM	10.35 AM	6.00 AM	.....	.....
.....	.....	11.46 PM	4.24 PM	12.45 PM	Lv... Bunnell ...	Lv	4.37 PM	10.27 AM	5.29 AM	.....	.....
.....	.....	12.27 AM	4.59 PM	1.23 PM	Lv... Ormond ...	Lv	3.58 PM	9.51 AM	4.40 AM	.....	.....
.....	.....	12.30 AM	5.10 PM	1.36 PM	Lv... Daytona ...	Lv	3.45 PM	9.40 AM	4.35 AM	.....	.....
.....	.....	12.50 AM	5.20 PM	1.47 PM	Lv... Port Orange ...	Lv	3.35 PM	9.30 AM	4.20 AM	.....	.....
.....	.....	1.25 AM	5.50 PM	2.30 PM	Lv... New Smyrna ...	Lv	3.10 PM	9.10 AM	3.55 AM	.....	.....
.....	.....	1.49 AM	6.12 PM	3.00 PM	Lv... Oak Hill ...	Lv	2.20 PM	8.30 AM	3.08 AM	.....	.....
.....	.....	2.25 AM	6.45 PM	3.37 PM	Lv... Titusville ...	Lv	1.40 PM	8.03 AM	2.25 AM	.....	.....
.....	.....	2.55 AM	.....	4.00 PM	Lv... City Point ...	Lv	1.09 PM	.....	1.50 AM	.....	.....
.....	.....	3.03 AM	7.19 PM	4.17 PM	Lv... Cocoa ...	Lv	1.00 PM	7.27 AM	1.12 AM	.....	.....
.....	.....	3.06 AM	.....	4.20 PM	Lv... Rockledge ...	Lv	12.56 PM	.....	1.38 AM	.....	.....
.....	.....	3.40 AM	7.50 PM	4.52 PM	Lv... Eau Gallie ...	Lv	12.24 PM	6.57 AM	1.03 AM	.....	.....
.....	.....	3.50 AM	7.56 PM	5.01 PM	Lv... Melbourne ...	Lv	12.14 PM	6.47 AM	12.53 AM	.....	.....
.....	.....	4.31 AM	8.34 PM	5.43 PM	Lv... Sebastian ...	Lv	11.30 AM	6.09 AM	12.06 AM	.....	.....
.....	.....	5.50 AM	9.40 PM	7.00 PM	Lv... Fort Pierce ...	Lv	10.20 AM	5.15 AM	11.02 PM	.....	.....
.....	.....	6.25 AM	.....	7.32 PM	Lv... Jensen ...	Lv	9.42 AM	.....	10.19 PM	.....	.....
.....	.....	6.35 AM	10.28 PM	7.41 PM	Lv... Stuart ...	Lv	9.32 AM	4.22 AM	9.58 PM	.....	.....
.....	.....	7.23 AM	11.05 PM	8.26 PM	Lv... Jupiter ...	Lv	8.41 AM	3.35 AM	9.02 PM	.....	.....
.....	3.00 PM	8.05 AM	11.40 PM	9.00 PM	Lv... W. Palm Beach ...	Ar	7.55 AM	3.00 AM	8.20 PM	12.40 PM	.....
.....	3.15 PM	8.24 AM	.....	9.15 PM	Ar ... Lake Worth ...	Lv	7.39 AM	.....	8.02 PM	12.26 PM	.....
.....	3.38 PM	8.51 AM	12.18 AM	9.38 PM	Ar ... Delray ...	Lv	7.13 AM	2.21 AM	7.34 PM	12.03 PM	.....
.....	4.30 PM	9.55 AM	1.09 AM	10.30 PM	Ar. Fort Lauderdale ...	Lv	6.17 AM	1.28 AM	6.33 PM	11.12 AM	.....
.....	4.42 PM	10.08 AM	.....	10.42 PM	Ar ... Dania ...	Lv	6.06 AM	.....	6.21 PM	11.01 AM	.....
.....	4.54 PM	10.20 AM	.....	10.53 PM	Ar. Hallandale ...	Lv	5.55 AM	.....	6.09 PM	10.52 AM	.....
.....	5.30 PM	11.00 AM	2.00 AM	11.30 PM	Ar ... Miami ...	Lv	5.20 AM	12.35 AM	5.30 PM	10.20 AM	.....
6.20 AM	5.40 PM	.....	*2.15 AM	.....	Lv ... Miami ...	Ar	.....	*12.20 AM	.....	10.00 AM	3.30 PM
8.20 AM	6.55 PM	.....	*3.10 AM	.....	Ar ... Homestead ...	Lv	.....	*11.22 PM	.....	8.43 AM	12.30 PM
8.52 AM	7.00 PM	.....	*3.13 AM	.....	Ar ... Florida City ...	Lv	.....	*11.18 PM	.....	8.40 AM	12.30 PM
12.52 PM	.....	.....	*5.12 AM	.....	Ar ... Long Key ...	Lv	.....	*9.14 PM	.....	.....	9.20 AM
5.00 PM	.....	.....	*8.00 AM	.....	Ar ... Key West ...	Lv	.....	*6.30 PM	.....	.....	6.15 AM
See Note A			5.30 PM		Ar ... Havana ...	Lv		9.30 AM		See	Note B

*Trains 85 and 86 are not operated south of Miami on Sundays.

Note A—P. & O. steamships sail for Havana Monday, Tuesday, Thursday, Friday, Saturday only.

Note B—P. & O. steamships sail from Havana Monday, Tuesday, Wednesday, Friday, Saturday only.

Trains 29 and 30—The Miami Local, between Jacksonville and Miami. Pullman broiler buffet parlor car, and First Class coach for white and colored, mail, baggage and express cars, make all stops.

Trains 85 and 86—The "Overseas Limited"—Atlantic Coast Line and Seaboard Air Line north of Jacksonville. A solid steel electric lighted train, with electric fans. Through Pullman sleepers between New York and Key West, without change. Through dining car service. Carries the Cuban mail. Only eight hours at sea. Stops at important stations.

Trains 37 and 38—The Miami Express—Trains 37 and 38 are scheduled to stop at all important stations. Two standard Pullman buffet sleepers between Jacksonville and Miami, First Class coaches for white and colored, mail, express and baggage cars.

205 Daily ex Sun.	201 Daily ex Sun.	ORANGE CITY BRANCH	200 Daily ex Sun.	202 Daily ex Sun.
3.10 PM	8.20 AM	Lv New Smyrna Ar	1.25 PM	7.35 PM
4.03 PM	10.30 AM	Lv. Lake Helen Lv	12.10 PM	6.00 PM
4.14 PM	11.05 AM	Ar Orange City Lv	11.50 AM	5.18 PM
4.20 PM	11.20 AM	Ar Orange City J Lv	11.50 AM	5.10 PM

130 Daily ex Sun.	ENTERPRISE BRANCH		129 Daily ex Sun.
8.45 AM	Lv..... Titusville	Ar	1.35 PM
9.40 AM	Lv..... Maytown	Lv	12.40 PM
10.40 AM	Ar..... Enterprise	Lv	11.42 AM
11.00 AM	Ar..... Enterprise Junction	Lv	11.30 AM

131 Daily ex Sun.	KISSIMMEE VALLEY BRANCH		132 Daily ex Sun.
4.00 PM	Lv..... Titusville	Ar	1.00 PM
5.10 PM	Lv..... Maytown	Lv	12.00 M
5.50 PM	Lv..... Geneva	Ar	11.10 AM
6.14 PM	Lv..... Chuluota	Ar	10.45 AM
6.27 PM	Lv..... Bithlo	Ar	10.22 AM
6.55 PM	Lv..... Pocatalaw	Ar	10.05 AM
7.50 PM	Lv..... Holopaw	Ar	9.00 AM
8.45 PM	Ar..... Kenansville	Lv	8.10 AM
9.49 PM	Lv..... Osceola	Lv	7.11 AM
10.55 PM	Lv..... Fort Drum	Lv	6.35 AM
11.00 PM	Ar..... Okeechobee	Lv	6.00 AM

Connections made at Key West with P. & O. SS. Co., for Havana.

These timetables show the time at which trains may be expected to arrive at and depart from the several stations, but their arrival or departure at the times stated is not guaranteed nor is this company to be held responsible for any delay or any consequences arising therefrom. Subject to change without notice. For copy of Local Time Card or other information "See the Ticket Agent."

J. D. RAHNER, General Passenger Agent, St. Augustine, Florida

NEWSPAPER ARCHIVE®
NEWSPAPER ARCHIVE®

NOTICE.

Notice is hereby given that the following described lands will be sold at public auction on Monday, the 5th day of June, A. D. 1916, before the Court House door at Deland, in the county of Volusia, State of Florida (or so much thereof as will be necessary to pay the amount due for taxes herein set opposite to the same, together with the cost of such sale and advertising)

DESCRIPTION	Section	Township, South	Range, East	Acres	OWNER	Amount of Taxes and Cost
W½ of ne¼ S of County Line	24	13	27	70	C A. Brown, Jr	$ 3 90
Nw¼ of sw¼ and sw¼ of nw¼ and w½ of se¼ and n½ of nw¼ S of County Line	24	13	27	190	C. A. Brown, Jr	9 75
All S of county line in sw¼	15	13	28	100	C. A. Brown, Jr	7 70
Sw¼ of sw¼	16	13	28	40	C A. Brown, Jr	2 38
Nw¼ of sw¼ and s½ of nw¼ S of County line and E½ of sw¼ and se¼ S of County Line	16	13	28	290	Castle Timber and N S. co.	16.15
N½ of sw¼ and se¼ of sw¼ and w½ of se¼ and se¼ of se¼ and s½ of ne¼ of se¼ S of County Line	17	13	28	175	C A. Brown, Jr	9 80
Nw¼ of ne¼ and ne¼ of nw¼	20	13	28	80	C. A. Brown, Jr	4 61
Ne¼ of ne¼	21	13	28	40	C A. Brown, Jr	3 35
W½ of sw¼ of se¼ and e½ of se¼ of se¼	21	13	28	50	C. A. Brown, Jr	3 17
Nw¼ of se¼	21	13	28	40	S E. Gilmore	2 87
Sw¼ of ne¼ and nw¼ and sw¼ of se¼	22	13	28	240	C A. Brown, Jr	12 83
E½ of se¼	24	13	28	80	Dupont Railway & Land Company	5 53
N½ of ne¼ and sw¼ of ne¼ and nw¼ of se¼ and s½ of se¼ and sw¼ and e½ of nw¼ and sw¼ of nw¼	25	13	28	407	Dupont Railway & Land Company	22 35
Se¼ of ne¼ and e½ of se¼	26	13	23	120	Dupont Railway & Land Company	6 00
W½ of se¼ and e½ of sw¼ and nw¼ except n½ of n½ of nw¼	26	13	28	280	C A. Brown, Jr	13 65
All	27	13	28	643	C A Brown, Jr	31 85
E½ of e½ and sw¼ of se¼	28	13	28	200	C. A. Brown, Jr	10 10
S½ of ne¼ of sw¼	29	13	28	20	Eugene Hale, Trustee	2 87
Se¼ of ne¼	32	13	28	40	C A. Brown, Jr	3 35
E½ of se¼ except Lots 1 to 20 inc. Blk 1 of sub	32	13	28	75	Bessie L. Hill	5 58
Lot 9, sub of sw¼ of ne¼	32	13	28	5	Leslie Bertrand	1 42
Lots 7 and 8, Blk 9, Seville					Leslie Bertrand	1 42
Lots 3, 4, 5, 6, Blk 37, Seville					Jas. L. Phillips	2 87
Lot 1 and lot 2, except se 2 acres, sub of se¼	33	13	28	35	Peter Cone,	2 43
Nw¼ of sw¼ and sw¼ of nw¼	33	13	28	80	C A. Brown, Jr.	4 61
E½ and W½ of nw¼ and se¼ of sw¼	34	13	28	440	C A. Brown Jr	22 49
E½ of E½	35	13	28	160	Dupont Railway & Land Company,	8 10
W½ of e½ and w½	35	13	28	480	C A. Brown, Jr	21 45
All	36	13	28	640	Dupont Railway & Land Company	28 05
Ne¼ and e½ of se¼ and nw¼ of se¼ and e½ of nw¼ and nw¼ of nw¼	1	14	28	400	Dupont Railway & Land Company	18 15
Ne¼ of ne¼	2	14	28	40	Dupont Railway & Land Company	2 43
Nw¼ of ne¼ and s½ of se¼	3	14	28	120	C A. Brown, Jr	7 21
S½ of ne¼ of ne¼ and s½ of ne¼ and e½ of nw¼ of ne¼ and sw¼ of nw¼ of ne¼	9	14	28	130	S T Harris	8 70
Nw¼ of se¼ and nw¼ of sw¼	9	14	28	80	C A. Brown, Jr	4 61
2 acres square in Se corner of nw¼ of ne¼	10	14	28	2	H C Price & Bro	96
Sw¼ of sw¼ of se¼	10	14	28	10	C A. Brown, Jr	1 06
Lots 1 and 2, sub of nw¼ of se¼	10	14	28	25	H C Price & Bro	2 01
N½ of ne¼ and se¼ of se¼ and S½ of sw¼	14	14	28	200	C. A. Brown, Jr	9 15
Nw¼ of sw¼	14	14	28	40	H C Price & Bro	2.13
W½ of se¼ of nw¼ and sw¼ of nw¼	14	14	28	60	H. C. Price & Bro.	3 27
Nw¼ of nw¼, except N 14 17 chs of w 14 17 chs	14	14	28	30	H. C. Price & Bro.	1 59
N 14 17 chs of w 14 17 chs of nw¼ of nw¼	14	14	28	20	C A. McGlon	1 59
N½ of ne¼ and sw¼ of ne¼ and e½ of s½ and nw¼ of se¼ and n½ of nw¼	15	14	28	400	C. A. Brown, Jr	17 85
Sw¼ of ne¼	21	14	28	40	Elizabeth S. Hale,	2 87
Und ½ int. in s½ of nw¼ of se¼	21	14	28	10	N. E. Hale.	1 96
Und. ½ Int. in s½ of nw¼ of se¼	21	14	28	10	Burt Hale	1 96
N½ of nw¼ of se¼	21	14	28	20	Annie E. Hale	2 87
Lots 1, 2 and 3 Bakersburg	21	14	28	30	L. E. Roberts & Bro.	3 87
Lots 17 and s½ of lot 19, Bakersburg	21	14	28	34	H. C. Price & Bro.	10 40
Lot 18 Bakersburg	21	14	28	9	L. E. Roberts & Bro.	4 06
E½ of sw¼ of sw¼ and sw¼ of sw¼ of sw¼	21	14	28	30	H. C Price & Bro	2 62
N½ of N½	22	14	28	160	C. A. Brown, Jr	8 90
Sw¼ of se¼ and ne¼ of sw¼	22	14	28	80	H. C Price & Bro.	4 31
Nw¼ of nw¼	23	14	28	40	C. A. Brown, Jr	2 87
S½ of ne¼ and n½ of se¼	24	14	28	160	C. A. Brown, Jr	8 90
W½ of sw¼ of sw¼ of sw¼	24	14	28	5	S Johnson	.93
Sw¼ of sw¼	25	14	28	40	J A. Harper	2,87
Ne¼ of se¼ and n 560 feet of se¼ of se¼ and e 290 feet of s 760 feet of se¼	26	14	28	63	H C Price & Bro.	4 96
N2-3 of s½ of e ½ of se¼ of nw¼	26	14	28	16	H C Price & Bro	1 23
E½ of sw¼ of se¼ of nw¼	26	14	28	5	H C Price & Bro	69
S½ of nw¼ of se¼ of nw¼	26	14	28	5	H C Price & Bro	.69
W½ of nw¼ of nw¼	26	14	28	20	L. E. Roberts & Bro	1 42
Sw¼ of sw¼	27	14	28	40	L. E. Roberts & Bro	2 38
E½ of sw¼ of se¼ and se¼ of se¼	28	14	28	60	H C Price & Bro	3 65
Lot 4 and e½ of lot 5, Bennett Homestead	28	14	28	7	S H Bennett & H C Price & Bro	2 50
Lot 6 and w½ of lot 5, Bennett Homestead	28	14	28	7	A. W Price	2 20
Lot 4, except se 4 acres Louis Powell estate	33	14	28	6		
	32	14	28	6	Mary Powell	2 26
S½ of se¼ of sw¼	33	14	28	20	Charles A Miller	2 87
E½ of sw¼ of sw¼, except 2 acres square in nw cor	33	14	28	18	C A. Miller	1 96
Lot 47, 48 and 51 Kinnells, Pierson					J A Harper	4 36
N½ of Lot 56, Kinnells, Pierson					Unknown	1 96
E 8 acres of sw¼ of ne¼	35	14	28	8	Roy Osmar	1 66
Lot 8 sub of n½ of nw¼	35	14	28	24	C. A. McGlon,	2.38
Lots 1, 2 and 3, sub of n½ of Lot 1	3	15	28	17	Chas. Miller	9 20
Lot 4, sub of n½ of Lot 1.	3	15	28	4	H H Dustin	.93
Lot 5, sub. of n½ of Lot 1.	3	15	28		Jones Bros.	1.42
Se¼ of ne¼ of sw¼	11	15	28	10	F T Day	1 66
Ne¼ of ne¼ of sw¼	11	15	28	10	W. K. & J F Turner	1 66
E½ of sw¼ of nw¼ of se¼	13	15	28	5	L O McIvon	2.37
Lots 14, 15, Block 6, Emporia					Heirs of P McQuaid	1.23
S½ of sw¼ of ne¼ and e1967 chs of n½ of sw¼ of ne¼ and e 1967 chs of s½ of nw¼ of ne¼ and n½ of nw¼ of ne¼	15	15	28	79	S. A. Lutz	4.43
N½ of sw¼ of se¼	15	15	28	20	Benj Cook	1 90
N½ of ne¼ of nw¼ except W 5 chs of e 872 chs of N 4 chs and s½ of se¼ of nw¼	15	15	28	30	F A Lutz	2.33
N½ of ne¼ of se¼	24	15	28	10	J. B. Dickey	4 06
Lot 34, Lungreen	26	15	28	10	Albert Turner	1 08
NE¼ of se¼ of ne¼	1	13	29	10	George H Tombasian	1 50
SW¼ of se¼ of ne¼	1	13	29	10	St. Johns Development Company	1 80
SW¼ of ne¼	1	13	29	40	St Johns Development Company	4 11
SE¼ of ne¼ of se¼ and W½ of ne¼ of se¼	1	13	29	30	St Johns Development Company	4 20
Se¼ of se¼ of se¼ and nw¼ of se¼ of se¼	1	13	29	20	St Johns Development Company	4 20
E½ of sw¼ of se¼	1	13	29	20	St. Johns Development Company	2 85
NW¼ of sw¼ of se¼	1	13	29	10	Jane Stevenson	1 50
Sw¼ of sw¼ of se¼	1	13	29	10	Henry Eberhardt	1 50
W½ of nw¼ of se¼	1	13	29	20	St Johns Development Company	2 85
NE¼ of ne¼ of sw¼	1	13	29	10	St Johns Development Company	1 80
SE¼ of ne¼ of sw¼	1	13	29	10	George Johnson	1 71
SE¼ of sw¼	1	13	29	40	St Johns Development Company	4 11
E½ of sw¼ of sw¼	1	13	29	20	St Johns Development Company	2 85
NW¼ of nw¼ of sw¼	1	13	29	10	St Johns Development Company	1 80
Se¼ of ne¼ of nw¼	1	13	29	10	C S Ames	1 71
NE¼ of se¼ of nw¼	1	13	29	10	St Johns Development Company	1 80
SE¼ of se¼ of nw¼ and W½ of se¼ of nw¼	1	13	29	30	St Johns Development Company	3 57
SW¼ of sw¼ of nw¼	1	13	29	10	D J Dugan	1 71
E½ of nw¼ of nw¼ and sw¼ of nw¼ of nw¼	1	13	29	30	St Johns Development Company	4 20
NE¼ of ne¼ S of creek except se¼ of same	2	13	29	25	St Johns Development Company	3 57
SW¼ of ne¼	2	13	29	40	St Johns Development Company	4 11
NE¼ of ne¼ of se¼	2	13	29	10	St Johns Development Company	1 80
E½ of w½ of ne ¼ of se¼	2	13	29	10	Johan [illegible]	1 71
SW¼ of sw¼ of se¼	2	13	29	10	[illegible]	1 71
NW¼ of nw¼ of se¼	2	13	29	10	St Johns Development Company	1 8
SE¼ of ne¼ of sw¼	2	13	29	10	Wm Wood	1 71

DESCRIPTION	Section	Township, South	Range, East	Acres	OWNER	Amount of Taxes and Cost
W½ of ne¼ of sw¼	2	13	29	20	St Johns Development Company	2 85
SE¼ of se¼ of sw¼	2	13	29	10	St Johns Development Company	1 50
E½ of sw¼ of sw¼ and nw¼ of sw¼ of sw¼	2	13	29	30	St Johns Development Company	4 20
W½ of nw ¼ of sw¼	2	13	29	20	St Johns Development Company	2 85
W½ of w½ of se¼ of nw¼	2	13	29	10	W H Whalen	1 71
NE¼ of se¼ of ne¼ S of creek and se¼ of sw¼ of se¼ S of creek	3	13	29	10	St Johns Development Company	2 40
E½ of nw¼ of se¼ and w½ of sw¼ of se¼	3	13	29	60	St Johns Development Company	6 30
W½ of ne¼ of se¼	3	13	29	10	E. H Schmidt	1 71
NE¼ of se¼ of se¼	3	13	29	10	A W Arps	1 71
NE¼ of ne¼ of se¼	3	13	29	10	Samuel Addy	1.71
SE¼ of se¼ of se¼	3	13	29	10	J C W Arps	1 71
NW¼ of ne¼ of se¼	3	13	29	10	Martin Addy	1 71
W½ of se¼ of se¼	3	13	29	20	W H Knott	1 71
SE¼ of sw¼ and e½ of w½ of ne¼ of sw¼ S of creek	3	13	29	45	St Johns Development Company	4 20
E½ of ne¼ of sw¼ and w½ of w½ of ne¼ of sw¼ S of creek	3	13	29	13	J R. Chase	2.12
Sw¼ of se¼ s of creek	4	13	29	5	Dupont Railway & Land Company	1 80
All	9	13	29	643	Dupont Railway & Land Company	42 75
Begin at ne cor of section run s 1320 feet, w 594 feet n 24½ degrees east 1460 feet and se¼ of ne¼	10	13	29	50	Ambrose Pickles Jr	6 60
All n of creek in sw¼ of ne¼ and e½ of nw¼ and e½ of nw¼ of nw¼	10	13	29	70	St Johns Development Company	7 60
Sw¼ of nw¼ of nw¼	10	13	29	10	Sarah H Salisbury	1 71
All s of creek in sw¼ of ne¼ and s½ of nw¼ and w½ of se¼ and sw¼	10	13	29	362	Dupont Railway & Land Company	30 75
Se¼ of ne¼ of ne¼	11	13	29	10	M R. Beatty	1 71
Nw¼ of sw¼ of ne¼	11	13	29	10	St Johns Development Company	1 80
E½ of e½ of nw¼ of ne¼	11	13	29	10	St Johns Development Company	1 80
Nw¼ of nw¼ of ne¼	11	13	29	10	St Johns Development Company	1 80
W½ of ne¼ of se¼	11	13	29	20	St Johns Development Campany	2 85
Frectional sw¼ of se¼ except nw¼ of same	11	13	29	25	St Johns Development Company	3 15
E½ of nw¼ of se¼ and sw¼ of nw¼ of se¼	11	13	29	30	St Johns Development Company	3 57
Ne¼ of ne¼ of sw¼	11	13	29	10	E C Olsgards	1 71
Ne¼ of se¼ of sw¼	11	13	29	10	Willard Miles	2 55
Lot 3 and lot 2 except n 20 chs	11	13	29	27	St Johns Development Company	3 15
Ne¼ of ne¼ of nw¼ and w½ of w½ of se¼ of nw¼	11	13	29	20	St Johns Development Company	3 15
Se¼ of ne¼ of nw¼	11	13	29	10	J B Garner	1 71
Ne¼ of se¼ of nw¼	11	13	29	10	A B Beauchamp	1 71
W½ of nw¼	11	13	29	80	Ambrose Pickles Jr	7 80
N½ of e½ of ne¼ and sw¼ of se¼ of ne¼ and se¼ of sw¼ of ne¼ and ne¼ of sw¼ of ne¼ and w½ of nw¼ of ne¼	12	13	29	130	St Johns Development Company	10 70
N½ of ne¼ of se¼ and sw¼ of ne¼ of se¼ and nw¼ of se¼	12	13	29	70	St Johns Development Company	7 65
Sw¼ of sw¼ of se¼	12	13	29	10	St Johns Development Company	1 80
E½ of sw¼ of se¼	12	13	29	20	Joseph Fisher	2 97
Se¼ of sw¼ and e½ of sw¼ of sw¼	12	13	29	70	St Johns Development Company	7 35
Ne¼ of se¼ of nw¼	12	13	29	10	H Hansen	1 71
Se¼ of se¼ of nw¼	12	13	20	10	H Hansen	1 71
E½ of ne¼ of nw¼ and e½ of sw¼ of nw¼	12	13	29	40	St. Johns Development Company	6 30
Nw¼ of sw¼ of nw¼	12	13	29	10	Russell Johnson	1 71
E½ of w½ of ne¼ of ne¼	13	13	29	10	W J Bufton	1 71
E½ of ne¼ of ne¼ and w½ of ne¼ and n½ of se¼ of ne¼ and sw¼ of se¼ of ne¼	13	13	29	160	St. Johns Development Company	12 15
W½ of w½ of ne¼ of ne¼	13	13	29	10	G H Bufton	1 71
Se¼ of se¼ of ne¼	13	13	29	10	Chas Sandberg	1 71
Lot 1, except se¼ of ne¼ of se¼ and Lots 2 and 3 and n½ of nw¼	13	13	29		St. Johns Development Company	18 15
All fractional	14	13	29	30	St. Johns Development Company	3 37
All fractional	15	13	29	328	Dupont Railway & Land Company	21 75
All	16	13	29	640	Dupont Railway & Land Company	42 75
E½ and e½ of nw¼	17	13	29	406	Dupont Railway & Land Company	25 96
Se¼ and e½ of sw¼ and sw¼ of sw¼	19	13	29	300	Dupont Railway & Land Company	19 96
N½ of ne¼ and se¼ of ne¼ and ne¼ of se¼ and s½ of se¼	20	13	29	240	Dupont Railway & Land Company	18 15
N½ of sw¼ and s½ of se¼	20	13	29	100	Dupont Railway & Land Company	13 85
All	21	13	29	640	Dupont Railway & Land Company	42.75
Lots 5 to 11 inc, and 17 to 61 inc Dupont Railway & Land co platt, blk 7					Dupont Railway & Land Company	26 55
All fractional	23	13	29	23	Dupont Railway & Land Company	2 45
Lots 5 to 13, inc Dupont Railway & Land company platt blk 13					Keystones Farms Co	22 10
Lots 14 to 30 inc Dupont Railway & Land company platt, blk 13					Dupont Railway & Land Company	32 85
Lots 37-38 Dupont Railway & Land co platt blk 13					Dupont Railway & Land Company	6 51
Lots 41-42 Dupont Railway & Land co platt, blk 13					M L. Hoffman et al	6 00
Lots 43 to 54 inc. Dupont Railway & Land co platt, blk 13					Dupont Railway & Land Company	22 35
Lots 55 to 57 inc and lot 62 Dupont Railway & Land co platt, blk 13					Hoosier Agricultural co	9 45
Lots 63 to 72 inc. Dupont Railway & Land co. platt, blk 13					Dupont Railway & Land Company	18 15
All fractional	26	13	29	547	Dupont Railway & Land Company	38 55
All	27	13	29	644	Dupont Railway & Land Company	42 75
E½ of ne¼ and s½ of se¼ and n½ of se¼ and nw¼ of ne¼ and w½	28	13	29	600	Dupont Railway & Land Company	43 35
Sw¼ of ne¼	28	13	29	40	Dupont Railway & Land Company	3 90
E½ of e½ of sw¼ and nw¼	29	13	29	580	Dupont Railway & Land Company	34 35
All, except se¼ of se¼	30	13	29	603	Dupont Railway & Land Company	38 55
All	31	13	29	646	Dupont Railway & Land Company,	38 55
Ne¼ and w½	32	13	29	488	Dupont Railway & Land Company	32.25
All	33	13	29	650	Dupont Railway & Land Company	42 75
All	34	13	29	651	Dupont Railway & Land Company	42 75
All	35	13	29	663	Dupont Railway & Land Company	42 75
All	36	13	29	656	Dupont Railway & Land Company	42 75
Clark & Atkinson grant, except blocks 7 and 13 of sub and except 339 acres to Haw Creek Farms Co	37	13	29		Dupont Railway & Land Company	152 85
All	1	14	29	640	Dupont Railway & Land Company	38 55
All	2	14	29	640	Dupont Railway & Land Company	38 55
All	3	14	29	640	Dupont Railway & Land Company	38 55
All	4	14	29	640	Dupont Railway & Land Company	33 55
S½ of ne¼ and s½ and nw¼	5	14	29	580	Dupont Railway & Land Company	34 35
All	6	14	29	440	Dupont Railway & Land Company	32 25
All fractional	7	14	29	604	Dupont Railway & Land Company	32 25
All fractional	8	14	29	309	Dupont Railway & Land Company	17 55
All fractional	9	14	29	378	Dupont Railway & Land Company	17 55
All	10	14	29	640	Dupont Railway & Land Company	32 25
All	11	14	29	640	Dupont Railway & Land Company	32 25
All	12	14	20	640	Dupont Railway & Land Company	25 95
All	13	14	29	640	Dupont Railway & Land Company	25 95
All	14	14	29	640	Dupont Railway & Land Company	[illegible]
N ½ and nw¼ of se¼ and n½ of nw¼	15	14	29	280	Dupont Railway & Land Company	13 6
Lots 1 2 3 4	13	14	29	190	Dupont Railway & Land Company	9 15

DESCRIPTION	Section	Township, South	Range, East	Acres	OWNER	Amount of Taxes and Cost
Ne¼ and n½ of sw¼ and e½ of nw¼	23	14	29	320	Dupont Railway & Land Company	18.05
E½ and e½ of sw¼ and nw¼	24	14	29	560	Dupont Railway & Land Company	26.25
Sw¼ of nw¼	7	15	29	40	John B. McKay	2.38
Nw¼ of se¼	9	15	29	40	Abraham Richardson	4.05
E½ of ne¼ and ne¼ of se¼	13	15	29	120	J F Allen Furn co	6.75
E½ of se¼ of se¼ of ne¼ and w½ of se¼ of ne¼ and e½ of ne¼ of se¼ and sw¼ of ne¼ of se¼	19	15	29	85	J. J Green	4.96
W 2 chs of s½ of sw¼ of nw¼	20	15	29	2	J J Green	.95
Lot 6, blk 2, N of Volusia street, Barberville,					Ella Clark	.90
W½ of sw¼ of ne¼, except s 388 chs of w 388 chs	25	15	29	8	Heirs J I Hunter	1.32
Lot 1,	25	15	29	40	Theo Strawn	13.75
N 1470 chs of s 1970 chs of e½ of lot 4 and lot 7	25	15	29	50	Jessie C Lewis	10.40
N½ of se¼ of nw¼	25	15	29	20	Heirs J I Hunter	4 05
Lot 8,	28	15	29	45	Myers & Sucher	4.05
50 ft. by 264 ft. w of R. R. in street	40	15	29		Theo. Strawn	2.00
Lot 4, blk 2, Beardsley DeLeon Springs					C J Broderick	1.32
Lot 6, except s 20 ft. blk 7, Beardsley DeLeon Springs					C J Broderick	2.38
Lot 5, blk 9, Beardsley, DeLeon Springs					Heirs J R. Broderick and R Jones	1.52
Lots, 7 and 9, blk 9, Beardsley, DeLeon Springs					B. E. Broderick	1.40
Lots, 11 and 12, blk. 11, Beardsley, DeLeon Springs					H W Purcell	1.95
Lot, 15, blk 11, Beardsley DeLeon Springs					C M Broderick	6.70
Sw¼ of all w of Commerce ave blk 15, Beardsley, DeLeon Springs					James Roach	3.47
1 acre square in ne cor of blk 24, Beardsley, DeLeon Springs					Perry Tedder	2.25
Lots, 4 and 8 blk 28, Beardsley, DeLeon Springs					Broderick & Upson	1.72
Lots, 1, 2, 4, and 5, blk 34, Beardsley, DeLeon Springs					Lottie A Van Fleet	2.05
E 915 ft of lot 11 Dupont & Gaudry Grant					J A Hunter	1 50
S 1-3 of lot 12, Dupont & Gaudry Grant					C Warner	1 90
N½ of s 2-3 of lot 12, Dupont & Gaudry Grant					W A. Warner	1.90
N 1-3 of lot 12 Dupont & Gaudry Grant					L. Warner	1.90
N 8 chs of lot 51 Dupont & Gaudry Grant					H J Alden	3.17
Lots 3, 4, 5, 6, sub of e 10 chs of lot 62, Dupont & Gaudry Grant					Mary F Robinson	4.05
Lot 122 and n½ of lot 123 Dupont & Gaudry Grant					Glenwood Celery Co	6 53
S 3 chs of n 5 chs of lot 124 Dupont & Gaudry Grant					Eliz. Strawn	1.40
E 22½ chs of lot 136 Dupont & Gaudry Grant					Frances E Bredow	3.15
Part of lot 5, per deed book 23 pg 40,	23	17	29	70	D C Clifton	3.17
Lot 4, blk 13, new map Beresford					J B Conrad	1 96
Lot 14 sub of n½ of nw¼	24	17	29	2	Anderson Carter	1.06
Lots 2, 3 4, and 5 blk 2, St Johns River Land Co sub					E H Stewart	4 05
Lots 3 4 and 5, block 3, St Johns River Land Co sub					S R. Love	3 30
Lots 1 and 2 blk 4 St Johns River Land Co sub					S R. Love	4 36
Lots 1 and 2,	36	17	29	104	J R. Thursby	5.70
S½ of nw¼ of ne¼ and sw¼ of ne¼ and nw¼ of se¼ and e½ of se¼ of se¼	3	13	30	130	Bunnell Development Co	10.50
Sw¼ and e½ of nw¼ and sw ¼ of nw¼ and e½ of nw¼ of nw¼ and sw¼ of nw¼ of nw¼ and e½ of nw¼ of nw¼ of nw¼	4	13	30	315	St Johns Development Company	30.85
Se¼ of se¼ of ne¼	5	13	30	10	J H Clifton	1.50
Ne¼ of ne¼ and n½ of se¼ of ne¼ and sw¼ of se¼ of ne¼ and e½ of nw¼ of ne¼ and sw¼ of nw¼ of ne¼ and e½ of sw¼ of ne¼ and nw¼ of sw¼ of ne¼	5	13	30	130	St. Johns Development Company	10.05
Sw¼ of sw¼ of ne¼	5	13	30	10	E A. Mitchell	1.50
E½ of se¼ and e½ of sw¼ of se¼ and nw¼ of sw¼ of se¼ and e½ of nw¼ of se¼ and nw¼ of nw¼ of se¼	6	13	30	140	St. Johns Developmnet Company	12.05
Sw¼ of nw¼ of se¼	6	13	30	10	Joseph Whitmark	1.50
E½ of ne¼ of sw¼ and e½ of se¼ of sw¼	5	13	30	40	St. Johns Development Company	4.80
Nw¼ of sw¼ of sw¼ and nw¼ of nw¼ of sw¼	6	13	30	20	St. Johns Development Company	3.15
W½ of sw¼ of nw¼ and se¼ of ne¼ of nw¼ and s½ of se¼ of nw¼ and e½ of sw¼ of nw¼ and sw¼ of sw¼ of nw¼ and sw¼ of se¼ of nw¼	6	13	30	80	St. Johns Development Company	9 55
Nw¼ of nw¼	6	13	30	40	J C P Pickworth	5.70
Ne¼ of ne¼ of ne¼ and w½ of ne¼ of ne¼ and se¼ of ne¼ and e½ of sw¼ of ne¼ and e½ of nw¼ of ne¼ and sw¼ of nw¼ of ne¼	6	13	30	120	St Johns Development Company	14 85
Se¼ of ne¼ of ne¼	6	13	30	10	Arthur N Miller	1 50
N½ of se¼ and se¼ of se¼ and se¼ of sw¼ of se¼	6	13	30	130	St Johns Development Company	14 70
Sw¼ of sw¼ of se¼	6	13	30	10	P P Genty	2 55
S½ of n½ of sw¼ of se¼	6	13	30	10	Frank Frandson	1 50
W½ of ne¼ of sw¼ and se¼ of ne¼ of sw¼	6	13	30	30	St. Johns Development Company	4 20
Se¼ of se¼ of sw¼	6	13	30	10	A J Schlotterback	1 50
W½ of se¼ of sw¼	6	13	30	10	St Johns Development Company	2.85
E½ of sw¼ of sw¼ and nw¼ of sw¼ of sw¼	6	13	30	20	St Johns Development Company	3.15
E½ of nw¼ of sw¼	6	13	30	20	St Johns Development Company	2 85
Sw¼ of nw¼ of sw¼	6	13	30	10	F D McFarland	3.55
Nw¼ of nw¼ of sw¼	6	13	30	10	L. J McFarland	1.50
Ne¼ of nw¼ and n½ of se¼ of nw¼ and sw¼ of se¼ of nw¼	6	13	30	70	St. Johns Development Company	7 65
Se¼ of se¼ of nw¼	6	13	30	10	W G Grant	2 55
Sw¼ of sw¼ of nw¼	6	13	30	10	A. C. Blanchard	2.55
E½ of sw¼ of nw¼ and e½ of nw¼ of nw¼ and nw¼ of nw¼ of nw¼	6	13	30	50	St. Johns Development Company	6.00
E½ of ne¼ of ne¼ and sw¼ of ne¼ and ne¼ of se¼ of ne¼	7	13	30	80	St. Johns Development Company	7 65
NW¼ of nw¼ of ne¼	7	13	30	10	H W Nieman	2 55
SE¼ of ne¼ of ne¼	7	13	30	10	Chas Hanson	1.50
SE¼ of ne¼ of nw¼	7	13	30	10	G E. Ellexon	2.55
W½ of ne¼ of nw¼ and w½ of se¼ of nw¼ and sw¼ of nw¼ and E½ of nw¼ of nw¼ and sw¼ of nw¼ of nw¼	7	13	30	110	St Johns Development Company	13 45
S½ of ne¼ and se¼ lying se of railway and n½ of sw¼ and sw¼ of sw¼ and ne¼ of nw¼ and w½ of nw¼	18	13	30	450	Dupont Railway & Land Company	28.95
All fractional	19	13	30	628	Dupont Railway & Land Company	42 75
NE¼ and ne¼ of se¼ and w½ of se¼ and w½	20	13	30	600	Dupont Railway & Land Company	53.55
All	29	13	30	640	Dupont Railway & Land Company	38.55
NE¼ and se¼ of se¼ and w½ except S 210 ft of se¼ of ne¼ and except E 210 ft of n½ of nw¼ of se¼	30	13	30	510	Dupont Railway & Land Company	54 15
W½ of se¼ except E 210 ft of s½ of nw¼ of se¼	30	13	30	77	R. W Cody	9 15
All	31	13	30	650	Dupont Railway & Land Company	38.35
All	32	13	30	671	Dupont Railway & Land Company	42.75
Undivided ¼ int in w½ of sw¼	34	13	30	30	Unknown	2.01
E½ of sw¼ of se¼	18	15	30	20	E S Coffman	1.71
W 6 chs of se¼ of sw¼ and s½ of sw¼ of sw¼ and E 8 chs of n½ of sw¼ of sw¼	18	15	30	40	Theo Strawn	22.05
W½ of lot 4	19	15	30	37	D E Cook	15.15
N 3 chs of w 6 chs of lot 3 and e½ of nw¼ of nw¼	19	15	30	22	Theo Strawn	11 25
5 acres square in se corner of n½ of lot 4	31	15	30	5	Billings & Jackson	5 53
Lot 3	31	15	30	40	Heirs Annie Poston	2 38
[illegible] ¼ of se¼ of sw¼ of sw¼	32	15	30	5	Field & Pennock	93
[illegible] ¼ of ne¼ of sw¼	5	16	30	10	J A Getty	93
Lots 1 2 and 3 Grove block Spring Garden City					P C Reid	1 96
Lot 13 City block 16 Spring Garden City					John T Lacey	1 23
[illegible] se¼	8	16	30	80	I R [illegible]	4 06
Lots 2 and 3 and s½ of nw¼	9	16	30	178	C L [illegible]	8 90
All fractional	11	16	30	95	D [illegible] Naval Stores Company	4 95
Lot 2	15	16	30	32	Theo Strawn	6 75

(Continued on Page Four)

NEWSPAPERARCHIVE®

NEWSPAPERARCHIVE®

(Continued from Page 3.)

DESCRIPTION	Section	Township, South	Range, East	Acres	OWNER	Amount of Taxes and Cost
Lot 6, block 3, Marshall's sub Daytona Beach					T. B. Leigh	3.61
Riparian rights in Halifax river to lot 1, block 1, Huston's subdivision					Unknown	2.84
Lot 6 W of Pine street, block 1, Huston's subdivision					Eva M. Rollinson	25.74
Riparian rights in Halifax river to lot 6, block 1, Huston's subdivision					Unknown	1.77
W 521 feet of lot 25, block 1 Huston's subdivision					George Carew	7.89
Lots 1 and 2, block A, Oliver's sub, in Atlantic City					C. E. Oliver	7.89
Lots 28 and 30, block B, Oliver's sub, in Atlantic City					C. E. Oliver	15.03
Lots 4 C and 5 A, block 2 Thompson's sub in lot 4	9	15	33		S. H. Brooks	43.59
Lot 1, Beacon Realty sub,	9	15	33		W. E. Strawn	12.93
Lots 2 to 8, inc. Beacon Realty sub	9	15	33		Beacon Realty Co.	54.30
Lot 10, Beacon Realty sub	9	15	33		Beacon Realty Co.	7.59
Lots 22, 23 and 24, block 2 sub of lot 1	15	15	33		A. F. Hutchinson	4.32
Lot 25, block 2, sub of Lot 1	15	15	33		W. E. Sullivan	2.54
Riparian rights in Halifax river to S 100 feet of N 226 feet of lot 2	16	15	33		Unknown	1.77
Lots 17 and 18, Dobbin's sub of lot 2	16	15	33		Harry Price	4.32
Riparian rights in Halifax river to lot 1, Morris' sub 21 &	22	15	33		Unknown	1.41
Lot 6, Morris' sub 21 &	22	15	33		E. L. Howard	3.18
Riparian rights in Halifax river to lot 6, Morris' sub 21 &	22	15	33		Unknown	1.33
S 600 feet of N 1300 feet of lot 4	22	15	33	27	Emily A. Cook	14.70
Riparian rights in Halifax river to S 600 feet of N 1300 feet of lot 4	22	15	33		Unknown	2.42
Lots 11 and 12, block 2, Lantana					Savilla Latham	1.84
Lots 15, 16, 17, 18 and 19, block 2, Lantana					Savilla Latham	3.48
Lots 23, 24 and 25, block 2 Lantana					Savilla Latham	2.12
N¼ of lot 4 and sw¼ of N½ of lot 4,	30	15	33	30	Heirs L. D. Huston	2.51
Lot 5	30	15	33	43	F. A. Randell	3.72
Lot 16, sub of lots 1 and 2	30	15	33	6	S. T. Spaulding	1.54
Riparian rights in Halifax river to lot F, Lufberry's sub 33 &	34	15	33		Unknown	1.66
Lot H except E of Daytona road, Lufberry's sub 33 &	34	15	33		Fannie Holland	6.84
Lot 3, block 7, Rogers' platt of North Orita					J. A. Van Valzah, trustee	1.23
Lots 21 and 22, block A, Port Orange Beach					Lois Van Valzah	2.12
Lot 23, block A, Port Orange Beach					M. M. Van Valzah	1.57
Lots 27 and 28, block C, Port Orange Beach					J. A. Van Valzah	1.57
Lot 26, block C, Port Orange Beach					Martha H. Van Valzah	1.57
Lot 29, block C, Port Orange Beach					Martha H. Van Valzah	1.57
Lots 7, 8, 9, 10, 11 and 12, block 5, Kingston					Emma L. Pierce	25.11
W 100 feet of lots 1, 2 and 3 block 8, Kingston					L. J. Crews	12.93
N½ of W 150 feet of lot 9 block 8, Kingston					J. A. Kohler	11.41
Lot 10, block 9, Kingston					T. J. Campbell	20.40
Lots 1 and 2, Williams' sub lot 5, block 17, Kingston					Willie Williams	3.80
Lots 1 and 9, block E, Rowlader's 6th add, Kingston					C. E. Rowlader	3.19
Lots 18, 19, 20 and 21, block E, Rowlader's 6th add, Kingston					L. J. Crews	4.70
Lots 4, 5, 6 and 13, block F Rowlader's 6th add, Kingston					C. E. Rowlader	8.66
Lot 14, block F, Rowlader's 6th add, Kingston					H. T. McClellan	2.27
E 110 feet of N½ of lot 1, block 1, Daytona					Maggie M. Jones	19.86
E 16.4 feet of N 65 feet of lot 1 and W 26.6 feet of N 65 feet of lot 2, Thompson's sub, block 4, Daytona					George C. Jones	15.30
Lot 13, Balcom's sub, block 4, Daytona					City Hotel Company	55.76
Lot 14, Balcom's sub, block 4, Daytona					City Hotel Company	69.00
W 40 feet of E 208 feet of lot 6, block 5, Daytona					Staples & Cutten	50.00
W 18 feet of E 226 feet of lot 6, block 5, Daytona					Lottie Hobbs	22.50
W 45 feet of E 309 feet of lot 6, block 5, Daytona					J. H. Merrett	66.27
Lot 3, block 1, sub of block 6, Daytona					M. J. Van Dorn	59.55
Lot 25, block 1, sub of block 6, Daytona					Leon Despland	14.70
W 30 feet of E 170 feet of lot 9, block 2, sub of block 6, Daytona					M. B. Aultman	44.84
W 20 feet of lot 9 and W 30 feet of lot 10, block 2, sub of block 6, Daytona					Minnie Moseley	15.00
Lot 20 and W 10 feet of lot 21 block 2, sub of block 6, Daytona					Minnie Moseley	11.97
Riparian rights to S 25 feet of lot 24, block 2, sub of block 6, Daytona					E. Drake & C. Van Dorn	4.08
W 185 feet S of Canal, block G, Daytona					Marion E. Crane	4.03
N½ of W 198 feet of lot 5 block 10, Daytona					Mary A. Jackson	96.30
Sw¼ of lot 4, block 11, Daytona					John Menzies	33.51
W 115 feet of lot 1, block 12, Daytona					M. B. Aultman	69.00
Se¼ of lot 4, block 12 Daytona					Eveline M. Brown	39.07
Lot 11, sub of lots, 4, 5 and 6, block 15, Daytona					C. E. Barker	4.85
E 125 feet of S½ of lot 1 block 17, Daytona					G. G. Degrott	25.42
S½ of lot 3, block 17, Daytona					F. C. Borsh	55.46
N 85 feet of E 200 feet of lot 6, block 20, Daytona					Mary A. Brown	91.84
E 60 feet of W 180 feet of lot 1, block 21, Daytona					Bessie S. Kine	44.54
W 25 feet of lot 1 and lot 2, Kost & Gove's sub, block 22 Daytona					Josephine Norris	9.29
Lot 12, Kost & Gove's sub, block 22, Daytona					W. H. Parker	14.70
Lot 38, Kost & Gove's sub, block 22, Daytona					Lulu O'Neil	14.70
Lots 6 and 7 and E 60.7 feet of lots 14 and 15, sub of lot 1, block 23, Daytona					L. C. Leonardy	25.62
E 109 feet of W 218 feet of lot 2, block 23, Daytona					T. H. Williams	14.70
W 109 feet of lot 2, block 23, Daytona					Agnes W. Fromberger	11.67
S 130 feet of W½ of lot 4, block 23, Daytona					Agnes W. Fromberger	4.85
Lots 1 and 2, block 1, Despland's sub of lot 5, block 23, Daytona					Leon Despland	17.43
Lots 3, 4 and 5, block 1, Foote's sub, block 23, Daytona					H. Van Dorn	23.35
Lots 7, 8, 9 and 10, block 1, Foote's sub. block 23 Daytona					Henry Van Dorn	13.33
Lots 2 and 3, block 2, Foote's sub, block 23, Daytona					H. H. Mills	19.36
Lots 6, 7, 8 and 9, block 2, Foote's sub, block 23, Daytona					Henry Van Dorn	9.29
Lot 4, Rix sub of lot 8, block 23, Daytona					Staples & Cutten	11.67
Lot 9, block 2 N, Rowlader's fourth add to Daytona					C. E. Rowlader	3.42
Lot 10, block 2 N, Rowlader's fourth add to Daytona					C. E. Rowlader	1.84
Lot 2, block 1 S, Rowlader's fourth add to Daytona					Chas. A. Davis	3.48
Lot 1, block 2 S, Rowlader's fourth add to Daytona					I. Morgan	6.21
Lot 1, sub of W½ of lot 7, block 24, Daytona					La Rue M. Williams	14.70
Lot 6, block 2, sub of lots 2 and 3, block 25, Daytona					Tillie Tomlinson	5.29
Lots 7 and 8, block 2, sub of lots 2 and 3, block 25, Daytona					Elmira Hendricks	11.97
Lot 16, sub of lot 5, block 25 Daytona					Katie Jarrett	3.12
Lot 6, block 2, sub of lots 3 and 4, block 26, Daytona					Sadie Smith	1.84
E 1-3 of lot 5, block 26, Daytona					Judy James	6.21
Lot 7, block 2, sub of W 2-3 of lot 6, block 26, Daytona					Oscar E. Pellett	1.57
Lot 12, block 4, sub of lots 4 and 5, block 27, Daytona					Conrad Bullard Company	1.57
Lot 1, block 5, sub of lots 4 and 5, block 27, Daytona					M. L. Manigault	2.29
Lot 7, block 5, sub of lots 6 and 7, block 27, Daytona					J. W. Wilkinson	1.30
Lot 10, block 5, sub of lots 6 and 7, block 27, Daytona					Fannie C. Stephens	1.57
Lot 2, block 5, sub of lots 6 and 7, block 27, Daytona					J. W. Wilkinson	1.57
Lots 4 and 5, block 5, sub of lots 6 and 7, block 27, Daytona					S. W. Duncan	2.69

DESCRIPTION	Section	Township, South	Range, East	Acres	OWNER	Amount of Taxes and Cost
Lot 6, block 2, sub of lots 6 and 7, block 27, Daytona					Jessie Raines	1.57
Lot 6, sub of lot 1, block 28, Daytona					M. V. Stephens	10.31
Lots 11 and 12, sub of lots 2 and 7, block 28, Daytona					Robert Raines	4.03
Lots 29, 30 and 31, sub of lots 2 and 7, block 28, Daytona					Ben Hill	8.99
Lot 21, block 1, sub of lots 3, 4 and 5, block 28, Daytona					S. M. Nickerson	2.14
Lot 22, block 1, sub of lots 3, 4 and 5, block 28, Daytona					G. E. McFarline	2.14
Lot 18, block 1, sub of lots 3, 4 and 5, block 28, Daytona					Ada Blocker	2.69
Lots 1 and 2, block 1, sub of lot 6, block 28, Daytona					Harrison Thompson	11.67
Lot 16, sub of lot 8, block 28, Daytona					Conrad Oates Company	1.84
E 37½ feet of W 112½ feet of lot 1, N of Higbee line and E of R R., block 29 Daytona					Harrison Thompson	2.73
E¼ of lot 3, N of Higbee line block 29, Daytona					P. Edwards	3.48
W 122 feet of lot 3 and E 10 feet of lot 4, sub of parts of lots 3 and 4, block 29, Daytona					Louis Wells	6.81
W 40 feet of lot 5 and E 10 feet of lot 6, sub of parts of lots 3 and 4, block 29, Daytona					Gertrude Thompson	3.54
Lots 2 and 3, block 1, sub of lot 1, block 31, Daytona					Isabelle Miller	3.99
Lots 6, 7, 8 and 14, block 1, sub of lot 1, block 31, Daytona					J. W. Wilkinson	3.78
Lot 9, block 1, sub of lot 1, block 31, Daytona					Rosa McKenzie	1.84
Lot 13, block 1, sub of lot 1, block 31, Daytona					George Morgan	11.67
Lots 8 and 9, block 4, sub of lot 1, block 31, Daytona					Wm. Sparks	1.84
Lots 12 and 13, block 4, sub of lot 1, block 31, Daytona					W. M. Guthrie	8.99
W½ of lot 10, sub of S½ of N½ of lot 4, block 31, Daytona					G. E. Walton	1.60
W½ of lot 13, sub of S½ of N½ of lot 4, block 31, Daytona					W. J. Gamble	1.60
S 200 feet of E 161 feet of lot 1, block 1, sub of S½ of lot 4, block 31, Daytona					Levy S. King	6.51
Lot 5, block 1, Ludwig's sub, block 32, Daytona					W. E. Sampson	1.84
Lots 13 and 14, block 2, Ludwig's sub, block 32, Daytona					C. D. Jackson	2.69
Lot 4, block 3, Ludwig's sub block 32, Daytona					Conrad Oates Company	1.87
Lot 6, block 4, Ludwig's sub, block 32, Daytona					F. W. Pope	1.57
Lots 12 and 13, block 4, Ludwig's sub, block 32, Daytona					C. D. Jackson	2.69
N½ of lot 2, block 32, Daytona					Charity Belton	6.21
Lot 5, block 1, sub of lot 4, block 32, Daytona					Joe Keys	7.58
Lot 8, block 2, sub of lot 4 block 32, Daytona					Ella Wicks	1.57
Lot 4, block 3, sub of lot 4, block 32, Daytona					Conrad Oates Company	1.87
W 50 feet of E 110 feet of N 100 feet of lot 1, block 33, Daytona					Emma Wetherell	2.42
W 45 feet of E 200 feet of N 150 feet of lot 1, block 33, Daytona					J. L. Robinson	17.43
Lots 7, 8, 9 and 10, 16 and 17, block A, Slough's sub, block 33, Daytona					Margaret J. Slough	3.78
Lot 20, block B, Slough's sub block 33, Daytona					Margaret J. Slough	1.57
Lot 21, block B, Slough's sub, block 33, Daytona					W. H. Van Dorn	1.57
E 116½ feet of N½ of lot 3, block 33, Daytona					Clara Despland	7.58
Lot 49, Rowlander's fifth add to Daytona					C. E. Rowlader	2.12
Lot 50, Rowlader's fifth add to Daytona					Cornelia Smith	6.21
W 185 feet of lot 14, block 48 Daytona					Marion E. Crane	69.00
Lot 9 and riparian rights, block 49, Daytona					Edith Brush Shoemaker	28.35
N¼ of S 200 feet of lot 13, block 49, Daytona					Edith Brush Shoemaker	7.88
W 68½ feet of lot 15 and E½ of lot 16, block 49, Daytona					Forbes & Wentworth	22.59
Lot 25, block 49, Daytona					Mrs. G. F. Hart	27.75
Lots 1, 3, 4, 5 and 6, sub of lot 25 and part of lot 26, block 50, Daytona					L. & C. A. Despland	28.35
Lots 8, 9 and 10, sub of lot 25, and part of lot 26, block 50, Daytona					L. & C. A. Despland	17.43
Lot 3 and riparian right, block 51, Daytona					A. C. Harper	48.22
N 110 feet of lot 15, block 51 Daytona					Isabelle F. Miller	11.70
Lot 6, block 1, Rowlader's first add to Daytona					Fred R. True	11.67
Lot 7, block 1, Rowlader's first add to Daytona					F. M. Parkhurst	11.67
Lot 1, block 2, Rowlader's first add to Daytona					E. L. Gunn	33.51
Lot 20, block 2, Rowlader's first add to Daytona					W. C. Linsley	6.21
Lot 12, block 1, sub of lots 10 and 15, block 52, Daytona					W. M. Jones	2.39
Lot 2, Smith's sub, block 52, Daytona					Thos. Hill	8.99
Lots 2 and 3, block 1, Wall's sub, block 52, Daytona					James Berry	6.21
Lot 37, block 1, Wall's sub, block 52, Daytona					Anderson Denmark	6.21
Lot 10, block 2, Wall's sub, block 52, Daytona					Unknown	4.03
Lot 15, block 2, Wall's sub, block 52, Daytona					Anthony Stevens	2.39
Lot 16, block 2, Wall's sub, block 52, Daytona					A. M. Stephens	2.39
Lots 27, 28, 29 and 30, block 2, Wall's sub, block 52, Daytona					J. W. Howard	11.97
Lots 37, 38 and 39, block 2, Wall's sub, block 52, Daytona					Hamp James	11.97
Lot 4, block 3, Wall's sub, block 52, Daytona					Jas. Small	6.21
Lot 12, block 3, Wall's sub, block 52, Daytona					Savilla Garrison	4.35
Lot 24, block 3, Wall's sub, block 52, Daytona					M. E. Turner	4.85
Strip W of lots 4, 6 and 9, E of R. R., part of lot 11, block 53, Daytona					Jessie Longe	2.42
Lots 1 and 2, platt in book 4, page 79, sub in block 53, Daytona					Hattie Cuthbert	10.61
Lot 3, platt in book 4, page 79, sub in block 53, Daytona					Rosa Collins	3.78
E 33 feet of lot 4, platt in book 4, page 79, sub in block 53, Daytona					W. W. Jones	6.51
N 90 feet of lot 7, platt in book 4, page 79, sub in block 53, Daytona					J. A. Jackson	7.28
Lot 6, block 2, Green's sub in block 53, Daytona					Mahala McDaniel	3.48
Lots 11 and 12, block 2, Greene's sub in block 53 Daytona					S. T. Watson	4.33
Lot 17, block 2, Greene's sub in block 53, Daytona					E. J. Jordan	4.85
Lot 3, block 3, Greene's sub in block 53, Daytona					Hattie Anderson Townsend	4.33
S½ of lot 6, block 5, Greene's sub in block 53, Daytona					E. W. Gibson	4.85
Lots 17 and 18, block 5, Greene's sub in block 53, Daytona					Adeline Moore	5.15
Lot 15, block 53, Daytona					H. T. Stillman	14.40
Lot 3, block 16, West End sub, Daytona					E. L. Bond	1.57
N 650 feet of W 105 feet of lot 9, block 54, Daytona					Robt. Barramoure	6.21
Lots 2 to 10 inc., sub of W 2-3 of lot 15, block 55, Daytona					H. G. Lansing	11.97
N 50 feet of S 100 feet of lot 13, block 55, Daytona					W. L. Gibbs	6.21
E½ of lot 1 and W½ of lot 16, block 56, Daytona					Dora B. Spring	6.21
Lot 9, block 56, Daytona					Conrad Oates Company	7.58
Lot 6, block 60, Daytona					Thos. Gale	16.83
S 70 feet of marsh E of lot 4 and riparian rights block 60, Daytona					H. V. Bracey	5.15
Lot 6, sub of lots 1, 2 and 3, block 61, Daytona					Theckla Pellett	19.96
Lot 7, sub of lots 1, 2 and 3, block 61, Daytona					M. M. Pellett	13.03
N 52 feet of W 105 feet of marsh in front of block 61, and riparian rights, Daytona					H. V. Bracey	13.27
S 50 feet of N 132 feet of W 105 feet of marsh in front of block 61 and riparian rights, Daytona					W. H. Bracey	15.30
Lot 1 and 2, Rowlader's third add to Daytona					J. A. Hutchinson	5.05

DESCRIPTION	Section	Township, South	Range, East	Acres	OWNER	Amount of Taxes and Cost
Lots 15, 16, 21 and 22 Rowlader's third add to Daytona					T. L. Robert	
Lots 1 and 2, block 64, Daytona					J. H. Taylor	5
W 200 feet of N½ of lot 4, block 64, Daytona					Mary A. Collins	1
Sw¼ of lot 5, block 64, Daytona					H. V. Roeste	
Nw¼ of lot 5, block 64, Daytona					C. A. & I. Tier	3
E 150 feet of lots 3 and 4, S of canal, block 66, Daytona					Charles A. Tier	6
W 55 feet of E 215 feet of lot 1, block 69, Daytona					Conrad Oates Company	
Lot 1, block A, sub of lot 4 and E½ of lot 3, block 70, Daytona					E. W. Williams	
S 205 feet of lot 8, block A, sub of lot 4 and E½ of lot 3, block 70, Daytona					Catherine Summager	
Lots 2 and 3, block B, sub of lot 4 and E½ of lot 3, block 70, Daytona					Amanda Jackson	
E 50 feet of lot 6, block 70, Daytona					M. & J. Whitaker	
E 46 feet of W 156 feet of lot 8, block 70, Daytona					H. S. Sharpe	
E 14 feet of lot 1 and W 18 feet of N 39 feet of lot 5, block A, sub of N½ of lot 1, block 71, Daytona					Harrison Thompson	2
Lot 5, sub of E½ of lot 3, block 71, Daytona					Minnie L. Robinson	4
Lot 6, sub of E½ of lot 3, block 71, Daytona					Doughlass Beasley	2
Lot 7, sub of E½ of lot 3, block 71, Daytona					Emma L. Edwards	2
Lots 4 and 5, block 1, sub of lot 4, block 71, Daytona					Lizzie Henry	13
Lots 8 and 9, block 1, sub of lot 4, block 71, Daytona					Otis Griffin	7
Lot 4, block 2, sub of lot 4, block 71, Daytona					Harrison Thompson	4
Lots 2 and 4, sub of W½ of lot 5, block 71, Daytona					S. Singleton	6
E 110 feet of W 128 feet of lot 6, block 71, Daytona					A. D. & S. Boles	4
E 150 feet of N 155 feet of lot 1, block 72, Daytona					John King	8
Lot 5, block A, Higbee's second add to Daytona					James Anderson	1
Lots 8 and 23, block C, Higbee's second add to Daytona					Doughlass Beasley	1
All N 450 feet of lot 6 E of Bay street and W of Peninsular Bridge road, except W 150 feet of same, block 2 Coleman's, Daytona					Trumbo Dredging Company	14
Lot 10, Emma L. Pierce's sub block 2, Coleman's Daytona					A. F. Hutchinson	6
Lot 13, Brush's sub, block 2, Coleman's Daytona					C. A. Henderson	4
Lot 1, block B, Roger & Taylor's sub in block 2, Coleman's, Daytona					R. McLane	17
Lots 24, 25 and 26, Marshall's sub. block 3, Coleman's, Daytona					A. S. Randall	9
Lot 38, Marshall's sub, blk. 3 Coleman's, Daytona					W. W. Marshall	2
Lots 44 and 45, Marshall's sub block 3, Coleman's Daytona					Unknown	5
Lots 4 and 5, block 1, sub of lot 18, block 3, Coleman's Daytona					J. A. McNeal	5
Lot 3, block 2, sub of lot 18, block 3, Coleman's, Daytona					Eliza Richardson	4
Lot 7, block 2, sub of lot 18, block 3, Coleman's, Daytona					J. H. Davis	6
Lot 9, block 2, sub of lot 18, block 3, Coleman's Daytona					Alex. Swinson	5
Lots 13 and 14, block B, sub of lot 20 and E½ of lot 23 block 3, Coleman's Daytona					Willis Williams	3
Lot 18, block B, sub of lot 20, and E½ of lot 23, block 3, Coleman's, Daytona					Mike Stevens	2
Lot 10, block A, Conrad's sub block 3, Coleman's Daytona					Mary Mack	1
Lot 35, block 3, Coleman's Daytona					W. C. Cannons	7
S 57½ feet of N 254 feet of W½ of lot 38, block 3, Coleman's, Daytona					J. H. Harrison	1
S 287.7 feet of W½ of lot 38, except S 198 feet, block 3, Coleman's, Daytona					Willie Williams & D. F. Randolph	2
S 372.5 feet of W 58.8 feet of E½ of lot 38, block 3, Coleman's, Daytona					Jos. Woodward	2
S 32.5 feet of N 554 feet of E 58 feet of lot 38, block 3, Coleman's, Daytona					Chanie Williams	1
W 177 feet of E 887 feet of lot 4, block 4, Coleman's, Daytona					A. J. Perkins	2
Lot 1, and W 20.37 feet of lot 2, block 1, Rogers, Daytona					W. H. Byne	20
E 55 feet of W 175 feet of lot 26, block 1, Rogers, Daytona					W. H. Byne	2
W 70 feet of lot 26, block 1, Rogers, Daytona					W. H. Byne	2
E 50 feet of W 120 feet of lot 26, block 1, Rogers, Daytona					W. H. Byne	2
Riparian rights in Halifax river to lots 6 to 11, block 3 Rogers, Daytona					D. D. Rogers	3
Lots 9 and 10, block 1, Bethune grant	40	15	33		W. H. Peters	3
Lot 47, Rowlanders third sub in Bethune grant	40	15	33		Chas. T. Pent	2
Lots 9 and 10, block 2, Bethune grant	40	15	33		John Myers	14
Lots 6 and 14, block B, Ridgewood Heights					A. E. Mason	4
Lot 16, block B, Ridgewood Heights					Kate F. Hacker	3
Lot 1, block D, Ridgewood Heights					L. O. Smith	2
Lot 10, block D, Ridgewood Heights					A. E. Mason	8
Riparian rights in Halifax river to lots 1 and 2, Blake					Unknown	1
Lot 24, Blake					Walter Smith	1
Riparian rights in Halifax river to lot 24, Blake					Unknown	1
Riparian rights in Halifax river to lot 25, Blake,					Unknown	1
Lot 25, Blake					Jas. E. Furlong	1
Lots 26, 26 A, 27, and 27 A, Blake					Heirs B. F. Leach	19
Riparian rights in Halifax river to lots 26 and 27 Blake					Unknown	1
Lot 49A, Blake					Best & Wilson	3
Lot C, Blake					W. H. Knight	3
Riparian rights in Halifax river to lot C, Blake					Unknown	1
W 325, feet of lot 106, Blake					Heirs B. F. Leach	6
E 311 feet of lots 127 and 128 Blake					Heirs B. F. Leach	3
Lot 131, Blake					Heirs J. M. Jones	5
Lot 4, block 26, Dunlawton					Paul Clark	6
Riparian rights in Halifax river to lots 2, 3, 4, block 1 sub of lot 1,	3	16	33		Unknown	1
Lots 1, 2 and 4, block 3, sub of lot 1,	3	16	33		E. H. Herrick	3
Lots 3 and 4, block 4, sub of lot 1,	3	16	33		E. H. Herrick	3
Lots 1 and 2, except lots 17, 18 19, as per sub block 6, sub of lot 1,	3	16	33		E. H. Herrick	3
Lots 1, 2 and 3, block 5, sub of lot 1,	3	16	33		E. H. Herrick	5
Lot 8, block F, Port Orange					Baker & Cummings	43
E 50 feet of lot 13, block G, Port Orange					Heirs J. F. Vass	31
Lot 1, block I, Port Orange					Caroline McDonald	15
W 50 feet of E 275 feet of lot 4, block M, Port Orange					Georgia E. Ramsey	9
Lot 7, block 3, Allan's, Port Orange					S. H. Bailey	6
Lots A, B, D, E and F, resub of lots 7 and 8, block 2, Flemings, Port Orange					Port Orange Development company	8
Lots 10 and 11, block 4, Fleming's, Port Orange					Paul Clark	6
Lots 13 and E 65½ feet of lot 19, assessor's, Port Orange					D. W. Winn	5
Lot 5, sub of lots 3 and 34,	4	16	33	8	Adam Overstreet	1
Undivided ½int. in lot 11, sub of lots 1, 2 and 4,	5	16	33	4	D. W. Winn	1
S½ of N½ of lot 1,	5	16	33	15	L. D. Bathelemew	1
N 2½ chs of lot 3 and lot 4, sub of lot 1,	9	16	33	14	F. O. Sparkman	3
Lot 3, sub of lots 14 and 15, Allandale per map book 3, page 65,					Emma H. Billings	2
Lots 7 and 8, block 2, Allandale, new map					A. J. McLaughlin	1
E ½ of lots 1 and 2, block 3, Allandale, new map					Jas. H. Bennett	5
Lots 7 and 14, block 6, Allandale, new map					John F. Mims	2
Lots 8 and 13, block 6, Allandale, new map					C. J. McCormick	2
Lots 9, 10, 11 and 12, block 6, Allandale, new map					W. M. Hunter	9
Lots 4, 5, 10 and 11, block 7, Allandale, new map					Allandale Company	11

(Continued on Page 5.)

NewspaperARCHIVE® NewspaperARCHIVE®

Prince Albert gives smokers such delight, *because*

—its flavor is so different and so delightfully good;
—it can't bite your tongue;
—it can't parch your throat;
—you can smoke it as long and as hard as you like without any comeback but *real* tobacco happiness!

On the reverse side of every Prince Albert package you will read:

"PROCESS PATENTED JULY 30TH, 1907"

That means to you a lot of tobacco enjoyment. Prince Albert has always been sold without coupons or premiums. We prefer to give quality!

PRINCE ALBERT

the national joy smoke

Copyright 1916 by R. J. Reynolds Tobacco Co

YOU'LL find a cheery howdy do on tap no matter how much of a stranger you are in the neck of the woods you drop into. For Prince Albert is right there—at the first place you pass that sells tobacco! The toppy red bag sells for a nickel and the tidy red tin for a dime; then there's the handsome pound and half pound tin humidors and the pound crystal glass humidor with sponge moistener top that keeps the tobacco in such bang up trim all the time!

in goodness and in pipe satisfaction is all we or its enthusiastic friends ever claimed for it!

It answers every smoke desire you or any other man ever had! It is so cool and fragrant and appealing to your smokeappetite that you will get chummy with it in a mighty short time!

Will you invest 5c or 10c to prove out our say-so on the national joy smoke?

R. J. REYNOLDS TOBACCO CO., Winston-Salem, N. C.

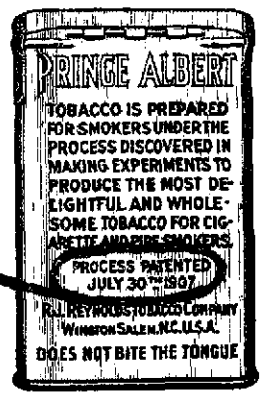

This is the reverse side of the Prince Albert tidy red tin. Read this "Patented Process" message-to-you and realize what it means in making Prince Albert so much to your liking

EVERYTHING
TO EAT
TO WEAR
TO USE

W. P. SHRYOCK
Phone 8

THE NEWS FOR PRINTING

No Trouble.

"What's the matter—having trouble with your car?"

"Not at all," retorted the man underneath. "I just crawled in here to play a game of solitaire."—Detroit Free Press

Ask Your Grocer For
CHEEK-NEAL'S COFFEES
Best By Every Test

MINUTES OF MEETING OF COUNTY COMMISSIONERS.

Board of County Commissioners met in regular session May 1, with all members present

Road reports were made from all districts and by road superintendent

Petition of citizens of Lake Helen asking for improvement of Lake Helen Lake Ashby road was received and filed and it was the sense of the board that said work be done as soon as money is available

It was ordered that request of the Southern Clay Manufacturing company to sublet a portion of the road construction work in the DeLand and Daytona special road districts, be granted With two construction companies doing the work it can be completed much sooner

Petition of citizens of Seabreeze and Ormond relative to widening of road from Seabreeze to Ormond was filed and clerk instructed to notify petitioners that there was no money in general fund at this time to pay for said work

Petition of citizens asking for change in Turnbull road at New Smyrna was filed and action deferred to June meeting

Petition of A de Bary in regards repairs on Harden Ferry road was referred to Commissioner Harden for action

Otto R Kirchof was appointed county enumerator for the year 1916 1917

Revolver bonds of E H Bryan Geo LeFevre Oscar Lyons E W Sutton and M A Galbreath, and notary bonds of L E A Hagstrom W M Lourcey and A V Robeson were approved

T R Hodges was granted permit to capture one manatee for scientific purposes

Petition of Julius Younge in regard to personal tax was referred to tax assessor for report

Criminal court cost bills were examined and approved for $673 87

Reports of the tax collector county judge clerk of criminal court and sheriff were received and filed

Report of the county treasurer for month of April was examined and approved showing the following balances

General Revenue Fund	$11 961 65
Fine and For Fund	1 357 50
Road and Bridge Fund	7 289 93

Following account was audited and ordered paid from Halifax special road and bridge funds E W Allen & Co specifications, $139 80

Following accounts were audited and ordered paid from funds of De Land Lake Helen special road and bridge district S D Jordan, tran scripts, etc, $84 00, U S Mfg & Trust Co, preparing bonds, etc, $384 28, J B McCrary Co, engineers, $1,750 00, E W Allen & Co, printing specifications, $139 80

It was ordered that commissioner Maley re-advertise for bids for building Tomoka bridge and shelling Tomoka fill in Halifax special road and bridge district, said bids to be submitted by regular meeting of commissioners in June

Clerk was instructed to advertise for bids for the sale of New Smyrna district road bonds, sale to be made June 12 The issue is for $250,000

THE GAME OF LIFE.

Play the game! Play it fair, but play it all the time to win We are not here to whine and complain, to stay down because we are knocked down, to blame the inequalities of the ground or the unfairness of the umpire. Where there are no difficulties there can be no victories. We are here to win if we can in every condition that confronts us, to do our best in any case, and to do it to the end.

PREPARATION KEEPS FLIES FROM ANIMALS.

Did you ever try to do anything with a swarm of flies buzzing around your head? Then reflect how the work animal must feel, not only with them buzzing around but with hundreds of them shingled on his nose and legs And the work animal must depend on his master for protection, while you are able to protect yourself

The fly pestered animal is not efficient Horses and mules lose flesh during fly season and cows fall off in milk flow The loss from these sources, aside from a humanitarian motive, would more than pay for protection

There are various preparations on the market which are supposed to keep flies from animals J R Watson, entomologist to the University of Florida, experiment station, suggests that farmers make their own preparation The following is recommended by the United States department of agriculture Emulsify 1 pound of Jensen Laundry soap 4 gallons of water and 1 gallon of crude petroleum Add to this 4 ounces of powdered naptha lene Spray on the animal This preparation is said to protect animals for a week

MAPS ON GLOBES.

The Spheres, Made of Brown Paper, Are Wonderfully Strong

Few people could say of what substance globe maps are made and would be astonished to hear that brown paper is the chief material used A matrix of wood is covered with strips of brown paper which have been well smeared with paste The paper is laid on the matrix until it is about a sixteenth of an inch thick and the globe looks like a round football When this paper covering is dry it is cut midway between what will be the two poles removed from the matrix and after an axis has been fixed in it the two hemispheres are glued together Then this sphere of brown paper is coated with a composition plaster the ingredients of which are a trade secret and again left to dry

After being tested to see that it is an exact sphere the meridians are marked on the globe to guide the girls who finish the work The globe is then fixed in a clamp which holds its axis, and a girl takes the engraved gores cut ready for use and pastes them on without overlapping If the globe is exact the gores should fit so exactly that you cannot see where they are in the completed globe

When the gores have dried on the globe is colored by a hand process which is also done by girls, and then polished The globe is now ready to be mounted on its stand and to have its meridian fitted Formerly, says the World's Work, when the industry was most flourishing, the metal and wood work connected with the fittings formed separate industries, but today the globe maker does the whole work on his own premises

It might be mentioned that globes thus made are so strong that a man could stand on one and not break it. Indeed, you cannot break one without using great violence.

Tennyson and Barnum.

Tennyson was extremely eager at one time to visit America, and touching this point a story is related to the effect that Barnum offered him an enormous sum to make the trip, though probably not as one of the attractions of the "greatest show on earth" "All you have to do," said Barnum, "is to stand on a platform and have your hands, well shaken." The poet, however, declined the offer.

How Bamboos Bloom.

Bamboo plants are said to have the peculiarity of blooming at exactly the same time, whether in Europe or Africa, the difference in climate and surroundings seeming to make no change in the plants bursting into flower. They blossom rarely, but as they die immediately afterward this cannot be deplored. The plant is said to be exquisitely graceful and is easily cultivated.

ZIPPERER & PATCH

Livery, Feed and Sale
STABLE

Baggage Transfer

Agents for
COLUMBUS WAGONS
A Carload in Stock

Quick Service Guaranteed

ZIPPERER & PATCH

EDGAR EYES
Optician Tested
JACKSONVILLE, FLA
Broken Lenses Duplicated
Same Day as Recieved
We Specialize on Mail Orders - We Pay Postage
140 W FORSYTH ST

H. C COLEE

BLACKSMITH and WHEELRIGHT

New Smyrna - - - - - Florida

Give us a CALL if you have any
PLUMBING
TO PUT IN OR REPAIRED
If you have any GAS PIPE to be repaired
Phone 94 C. LUTZ Canal Street

RUB-MY-TISM
Will cure Rheumatism, Neuralgia, Headaches, Cramps, Colic Sprains, Bruises, Cuts, Burns, Old Sores, Tetter, Ring-Worm, Eczema, etc. Antiseptic Anodyne, used internally or externally. 25c

REAL ESTATE BARGAINS

Ten acres near the City. Good fruit and gardening land. Part of it in cultivation. About two acres rich muck land; good five room house. For quick sale, $700.00.

Two lots with five room house, fronting on Turnbull Bay, 200 feet; two acres bearing grape vines. Fish and Oysters at the door. $600.00 for a short time.

House and one acre good land, one mile from city. For quick cash sale, $300.00, worth $500.00.

R. B. F. Roper.
New Smyrna, Florida.



Ball Bearing; Long Wearing

"Silent Smith"
wins the fight
against noise

[Producing power of both typist and executive is increased by this 100 per cent efficient machine.]

In eliminating the clatter that up to this time has characterized typewriters, the L. C. Smith & Bros. Typewriter Company has taken the longest stride ahead since the introduction of "visible" writing.

Model 8—The *"Silent Smith"*

—runs so quietly and smoothly that it is a relief to the nerve racked office worker.

There are many other new features worthy of consideration, including the decimal tabulator and the variable line spacer. Both are part of the regular equipment. A left hand carriage return is furnished if desired, in place of the regular right hand lever.

An illustrated catalog of Model 8 may be had for the asking. Drop a card now to

L. C. SMITH & BROS. TYPEWRITER COMPANY
Home Office and Factory: SYRACUSE, N. Y. *Branches in All Principal Cities*

118 LAURA STREET, - - - - JACKSONVILLE, FLA.

THE BETTER THE MIRROR
The Better the Reflection and the More Perfect the Toilet.

SHOW us the lady who does not appreciate a good Mirror.

The Mirrors on our Dressers, Dressing Tables and Chiffoniers, have all been subjected to severe tests as we have inspected them carefully ourselves, and yet they remain unbroken.

Come in and look in them. We know you will be pleased with the reflection, as well as with the dainty articles of Furniture of which they are a part.

Pitzer Furniture and Hardware Company
The Oldest The Best The Reliable

THE
CORNER DRUG STORE

PRESCRIPTIONISTS

Telephone No. 54

RUB OUT PAIN
with good oil liniment. That's the surest way to stop them The best rubbing liniment
MUSTANG LINIMENT
Good for the Ailments of
Horses, Mules, Cattle, Etc.
Good for your own Aches,
Pains, Rheumatism, Sprains, Cuts, Burns, Etc.
25c, 50c, $1. At all Dealers

NEWSPAPERARCHIVE®
NEWSPAPERARCHIVE®

DOCTOR MEINHARDI

CHIROPRACTIC SPECIALIST

Residence Phone No. 59
Office Hours:
10:30 a. m. to 12 m
and 2 p. m. to 5 p. m.

BAKER BUILDING

Other hours by appointment

The WEEK'S DOINGS

*Let Herrick fix it.

Mrs. Little and son spent Wednesday in Titusville and returned Thursday morning.

Mrs. C. A. Grimsley left Sunday for a visit at the home of her mother in Brunswick, Georgia.

*Vienna Bread Saturday. New Smyrna Home Bakery.

Robert Seavers went to Cocoa, Tuesday, expecting to remain if he found satisfactory employment.

*Is your mother dead? Come and hear the sermon Mother's day.

Mr. and Mrs. G. W. Thornton left last week for Georgia to spend a part of the summer months.

*Vienna Rolls Saturday. New Smyrna Home Bakery.

Mrs. A. G. Krueger returned Monday from DeLand where she has been visiting friends for a short time.

Mrs. B. B. Bledsoe left Saturday for Sidney, Fla., for a visit of a few weeks with relatives at that place.

*Edison Rotary self-inking mimeograph No. 76 for sale with supplies; cheap. Dr. A. O'Neill, Daytona, Fla.

W. F. Whiteside left Tuesday for his home in Gallatin, Texas, after spending the winter here with friends and relatives.

Mrs. John Carpenter returned to prolong her stay in this city the first of the week after visiting friends in Kissimmee and Orlando.

*Come to Herrick's Wednesday sale and see all the things you can get for 80 cents each.

Richard Robbins and a party of young people motored up from Titusville last Sunday. Mr. Robbins is candidate for county judge of Brevard county.

As announced in the Times two weeks ago, the deal for the sale of the Hotel St. Lucie virtually closed last week. The new proprietors, Messrs. Sams and Lewis, will take possession next fall and run the hotel on a first class basis. They are experienced hotel men and we are glad to announce the fact that they are coming. —Stuart Times.

*Let Herrick fix it.

Misses Harriet B. Welsh and Ellen Wallace were in Daytona between trains Saturday.

*Wanted—Plain sewing, Mrs. Gibson Turner's cottage, next to Breeze office.

Miss Hannah, who has been spending the winter here left Monday for her home in Pittsburg.

*Wear a white flower and come to the Baptist church next Sunday, Mother's day.

Mr. and Mrs. L. B Fairbrother and children will leave in a few days for a stay of three months in Maine.

*Stop at the Baptist church next Sunday morning.

M. E. Langford has sufficiently recovered from his sprained ankle to be on duty again in the railroad yards.

Mrs W. Lassiter, mother of Bob Lassiter returned to her home in North Carolina the first of the week.

*Meet me at the Baptist church next Sunday, Mother's day.

Mr. and Mrs. Bert Teddar and child left Wednesday for DeLeon springs to spend a short time with relatives and friends.

Mr. and Mrs. E. A. Thomas arrived Wednesday from their home in Deerfield, Fla., for a visit at the home of Mr. and Mrs. G. B. Thomas.

*The place to get good value for the money is at Herrick's

In the future the affairs of the Daytona Public Service company will be under the management of J. C. Lyle, succeeding R. Y. Conklin, who has served as manager of the company since last fall. For about two years Mr. Lyle has managed the New Smyrna plant and is fully capable of managing the affairs of both the New Smyrna and the Daytona plants. He will make Daytona his headquarters, and in the very near future will bring his family here. Mr. and Mrs. Conklin departed last Sunday for Winnipeg, Canada, where Mr. Conklin will resume the position he formerly held with the Massachusetts Heat, Light and Power company as gas engineer. —Daytona Journal.

*All work guaranteed by Herrick.

Mrs. G. R. Yelvington, of Jacksonville spent Monday here with Mr. and Mrs. Bert Teddar.

Mrs. Adkinson of Jacksonville is visiting at the home of her daughter, Mrs. O. T. Uselman.

*French Bread Saturday. New Smyrna Home Bakery.

Walter Pace came down from Jacksonville and spent the week end, the guest of Willie Thompson.

*Do you love your mother? Hear the sermon at the Baptist church, Sunday.

Mrs. P. W. Hoff and two children of Jacksonville spent Sunday in the city with her sister, Mrs. E. M. Little.

*Look in at the Baptist church next Sunday morning.

Mrs. A. L. Pursley who has been visiting several weeks at the home of her parents in Lakeland will arrive home today.

*Next Wednesday Herrick will have a one day sale and any thing in his window will be only 80 cents.

Miss Helen Simms returned to her home in St. Augustine Monday after a pleasant stay of a few days here with Mrs. E. J. Rogero.

Capt. and Mrs. S. Bennett of Daytona were week end guests at the home of their son and wife, Mr. and Mrs. C. S. Bennett, in this city.

Mr. and Mrs A. L. Konow who have been conducting the City Cafe for several months have sold their restaurant fixtures and will move to Jacksonville to engage in business. At present the City Cafe is closed.

Miss Harriett Crane and Miss Fearn Hibbard have issued invitations to a large number of their friends to attend a dance next Tuesday evening at the Coronado Beach hotel in honor of the graduating class of the high school.

Next Sunday, May 14, is Mothers' Day, and it will be fittingly observed in the different churches of the town with exercises appropriate to the occasion. Every one is requested to wear a white flower in memory of "Mother."

Because of an attack of bronchitis, Rev. O. T. Usleman was unable to fill his appointments last Sunday. Rev. A. Bell preached morning and evening for him at Trinity church and also filled his afternoon engagement at Coronado.

Mrs. C. A. Clouser who has had a small dry goods store here for several years is closing out her stock and will discontinue the business as soon as the stock is disposed of. The building which she occupies on Canal street has been rented to John Demos who will conduct a restaurant there next fall.

Mr. and Mrs. W. A. Whitman who have spent the past two years at New Smyrna, Fla., returned to this village Tuesday and are the guests of Mrs Whitman's sister, Mrs. Emma Mason. Mr. Whitman has disposed of his lumber interests in the south and will make his home in Montague for the present.—Montague (Mich.) Observer.

Rev. B. F. Green will leave Monday for Asheville, N. C., to attend the southern Baptist church association.

J. E. Cade of Seville, candidate for state representative was shaking hands with his friends here Wednesday.

R. P. Hamlin of DeLand was in town Wednesday in the interests of his campaign for judge of the criminal court.

Howard Curry of Tampa was in town Monday working in the interests of Perry G. Wall's campaign for state senator.

Mr. and Mrs. L. S. Tenny of Orlando were in town Monday. Mr. Tenny is secretary of the Orange Growers' association.

Mrs. A. G Krueger, of New Smyrna, is spending a week or ten days here, a guest of her sister, Mrs. Andrew Bradshaw.—DeLand Record.

F. Van DeSande left yesterday to spend the summer in Wisconsin where he spends his time traveling. He expects to return here as usual next winter.

Miss Lessie Bishop, who has been spending the winter at the home of her sister, Mrs. B. B. Bledsoe, started Saturday on the return trip to her home in Saluda, North Carolina.

*Hear that sermon at the Baptist church next Sunday morning at 11 o'clock.

Mrs L. Z. Hoover, of New Smyrna, formerly a resident of St. Augustine, who has many friends here, is the guest of Mrs J. H Owen on Rhode Avenue for a time.—St. Augustine Record.

Mr and Mrs. E V. Smith and two children, Kathleen and Vivian, went to Jacksonville to spend a few days Tuesday. Miss Claribel Godfrey intends to join them this afternoon and stay until Monday.

Hereafter the position of organist at the Trinity Methodist church will be filled by Mrs. O T Usleman, and Mrs E L. Greer who has presided at the organ for several months will assist with the singing.

*Go to Herrick's for graduating gifts.

The Ladies Aid of the Baptist church met Tuesday afternoon at the home of Mrs. C A Bennett on Magnolia street. The usual number were present and a pleasant business and social hour was enjoyed.

"Finnigan," the Ayrdale dog belonging to the Sams family, and well known about the streets of New Smyrna for many years, met his death Wednesday. He was accidentally run over by a colored chauffeur and died soon after.

The following made an auto trip to Titusville on Tuesday morning, returning home the next evening: Messrs. F. W. Hatch, New Smyrna; L. L. Mosby, J. W. Griffis, Oak Hill; J. A. Taylor, Shiloh; John Rowley, Allenhurst.—Titusville Advocate.

NOTICE.

The State Bank will be closed each Thursday afternoon from this time until the first of October, observing the half holiday with other business places of the city.

G. L. BRANNING, Cashier.

A NEW KIND OF A PLUMBER

In the construction of ordinances governing plumbing, the frequent use of Trade phrases and names that are necessarily used will naturally confuse anyone not familiar with sanitary plumbing.

We have both undergone an examination by the Master Plumbers association of the state of New York where we attained the High Standard of Excellence.

If there is any point that is not entirely clear to you, if you will call on us we will gladly without cost or obligation on your part explain it so as you will understand it, and also give you a practical demonstration of the point involved.

ADDISON **McGHAN BROS.** FRANK

Headquarters Pitzer Furniture and Hardware Co. Phone No. 43

Ask for PRAIRIE ROSE Butter **ALWAYS** Ask for SEMINOLE QUEEN Coffee

WE HAVE PRICES THAT WILL ASTONISH.

While conditions all over the country are so disturbed and high prices prevail on almost every staple article of food, the merchant should exercise the utmost care in making purchases and be ever on the lookout to protect their customers, not on prices alone, but on quality also. Quality has always been our hobby, and is still, and when we advertise an article you can rely on its quality as being the highest.

The prices quoted below will prevail from Saturday, May 13th to 19th inclusive:

24lb. Flour (Made Rite)	$1.00	6 Small Cream	.25
12lb. Flour (Made Rite)	50	3 Tall Cream	25
6lb. Flour (Made Rite)	25	13lb. Best Rice	1.00
Prairie Rose Butter (The Best)	45	16lb. Jap Rice	1.00
Imperial Oat Meal	10	6 Export Octagon Soap	.25
Sugar Loaf Pork and Beans, (21-oz).	10	7 Lenox Soap	25

KELLOGG'S FAMOUS BRAN FLAKES.

Respectfully,

COLEE & THOMAS

Big Cabbage Displayed—

Skeptics who have an idea Florida soil will not produce as large and good vegetables as the soil of other states, should take a look at a cabbage on display in the State bank. The cabbage was grown on the farm of Mrs M. P. Moulton at Eldora and weighs exactly 14½ pounds. The head is solid and the vegetable in splendid condition.

DR. J. N. Fogarty Here—

Dr. J. N. Fogarty of Key West, candidate for congress from the fourth district to succeed Congressman W. J. Sears, was in the city Saturday for several hours greeting old friends and making acquaintances among the voters. He went from here to Daytona and DeLand and announced while here that he would try to arrange his itinerary to bring him back to New Smyrna to make a speech during the campaign.

BAPTIST CHURCH

Services for Sunday, May 14: Wear a white flower, Sunday school at 10 a. m., M. W. Ashton, supt., and each teacher invites you to attend the Mothers' day program. Sermon by the pastor at 11 a. m. Subject, "Mother" Appropriate music. You will find a hearty welcome. Come. B. Y. P. U. meets at 6:45 p. m., Miss Mildred Newberry, president There will be 45 minutes of interest to you. There will be no preaching in the evening as the congregation is invited to attend the commencement sermon in the M. E. church, South.

B. F. GREEN, Pastor.

SCHOOL NOTES

There will be one more week of school and that will be given over to the final examinations that will start Monday. However, there is only a small percentage of the pupils in the high school that have to take them as exemption grades have been allowed this term

The general average made by the school this year has so far outstripped the record of preceding years that there is little comparison. Better attendance, less tardiness, and better deportment has raised the standard.

The regular monthly meeting of the teachers of Volusia county was held Saturday in Daytona, with nearly all the teachers present. Important subjects were discussed.

The orations given yesterday at the literary society by the boys, and the essays read by the girls, were all good.

The fifth grade entertained at chapel Friday morning with a number of pleasing recitations.

The meetings of the Agatheredon Literary society have been adjourned until the next school year.

Condensed Statement of the Condition of

State Bank of New Smyrna

New Smyrna, Florida

As called for by the State Comptroller at close of business May 1st, 1916

RESOURCES

Loans and Discounts	$122,178.92
Overdrafts	235.00
Stocks and Bonds	8,200.00
Furniture and Fixtures	4,302.70
Land Account	2,600.00
Cash due from banks	114,812.12
Total	$252,328.74

LIABILITIES

Capital Stock	$ 15,000.00
Surplus and Profits	11,230.45
Deposits	226,098.29
	$252,328.74

We Have the Willingness and the Ability to Serve You

JOHN T. HAMMOND, President
W. P. WILKINSON, Vice President

GEO. L. BRANNING, Cashier
MAURICE W. ASHTON, Asst. Cashier

NEWSPAPERARCHIVE® NEWSPAPERARCHIVE®

CORN EAR WORM
VERSATILE ENEMY.

The corn ear worm, alias the false bud worm, alias the cotton boll worm, alias the tomato fruit worm, alias—oh, what's the use? It contrives to produce from five to six generations in a year, anyway. From the aliases it will be seen that it is not at all finical about food. In fact it can accommodate itself to almost any conditions and proceeds to make waste on any cultivated plant that is handy.

In spring it attacks the bud of corn when the corn is about knee high. Here is where it gets the false bud worm alias. There is a true bud worm but it is controlled by the same treatment recommended for this "alias-worm" hereafter. While it feeds on the silks and kernels it is known as the corn ear worm. Another generation becomes the cotton boll worm about the time bolls set. It is responsible for many dropped and deformed tomato fruits and in later generations feeds on fall beans, peas and other crops.

Since the latter generation are dependent on the earlier to a great extent, it is advisable to take some control measures when it first attacks corn. J. B. Watson, entomologist to the University of Firoida experiment station, recommends one part of lead arsenate or zinc arsenate to one or two parts of air slaked lime. Quick lime must not be used, for it will burn the plants. Dust the mixture on each hill, preferably in the morning when the dew is on so that the poison will run down into the buds.

On a small space the dusting can be done with a tin can with holes in the bottom. But over large areas a duster should be used. If a duster is not available a porus bag, filled with the mixture on each end of a pole will make a good substitute. This device can be carried on a mule and a little jolting will sift the poison on the rows beneath.

LEGAL NOTICES

(First pub. April 7; last pub. May 26)
NOTICE TO NON-RESIDENTS.
IN CIRCUIT COURT, SEVENTH JUDICIAL CIRCUIT IN AND FOR VOLUSIA COUNTY, IN CHANCERY.

CLARK-MEGGS COMPANY a corporation organized and existing under the laws of the State of Florida,
Complainant
vs.
SARAH A. P. WHITON, and her husband, ———WHITON, whose true christian name is unknown to complainant, and ELIZABETH A. DAVIS, and her husband, ———DAVIS, whose true christian name is unknown to complainant,
Defendants

To SARAH A. P. WHITON, and her husband, ——— WHITON, whose true christian name is unknown to complainant, and ELIZABETH A. DAVIS, and her husband ——— DAVIS, whose true christian name is unknown to complainant:

You are hereby required to appear to the Bill of Complaint filed herein against you in the above entitled cause on or before the 5th day of June A. D. 1916.

"THE NEW SMYRNA NEWS" is hereby designated as the newspaper in which this order shall be published once a week for eight consecutive weeks.

Witness my hand and seal of office at DeLand, Volusia County, Florida, this 7th day of April, A. D. 1916.

(SEAL) SAM'L D. JORDAN, Clerk.
By CLIFFORD BOTTS,
Deputy Cerk.

LANDIS, FISH & HULL,
Solicitors for Complainant.

(First Pub. May 12; last Pub. June 2.)
NOTICE.

Notice is hereby given that we the undersigned qualified electors who pay tax on real or personal property in the following subdivision of Volusia County, Florida, will on the 5th day of June, A. D. 1916, present to the Board of Public Instruction of said County, this petition respectfully requesting and petitioning said Board to call and order an election held in the subdivision of Volusia County, Florida, hereinbelow described, for the following purpose to-wit:

1st. To determine whether or not the subdivision of Volusia County, Florida, hereinbelow described shall become a Special Tax School District, according to laws of Florida.

The subdivision of Volusia County, Florida, hereinbefore referred to, lying in Volusia County, Florida, and described as follows:

Commencing at the S. E. corner of the E. McHardy Grant, thence West along the Southern baundary of the same to the S. E. corner of section 30, Township 18, S. Range 34 E; thence along the Southern line of Section 30, and Section 25 of the same Township and Range to the N. E. corner of the John Low Grant; thence along the Northern line of the John Low Grant to the N. W. corner of the same; thence Southerly along the Western line of said Grant to the S. W. corner of the same; thence East along the Southern line of said Grant to the N. W. corner of the J. H. McIntosh Grant; thence Southerly along the Western line of the J. H. McIntosh Grant to the Brevard County line; thence East along the Brevard County line to the Atlantic Ocean; thence North along the shore of the Atlantic Ocean, to the Northern line of Section 35, Township 18, S. Range 35 East; thence along this section line to the West shore of the Hillsborough River; thence North along the Western shore of said river to the place of beginning. The same if created, shall be known as Special Tax School District No. 9.

(Signed):
L. L. Mosby
E. W. McCullough
A. F. McDonald
H. E. Bennett
H. G. Putnam
E. A. Smith
H. W. Sargent
W. C. McCullough
M. D. Osteen
O. W. Matthews
R. J. Brooke
J. W. Griffis
Frank Montgomery
E. L. Dyall
J. C. Williams
A. J. Montgomery
A. O. Miller
W. L. Null
J. D. Carter
J. R. Dyall
J. E. Osteen
A. J. White
A. V. Goodrich

(First Pub. May 5; last Pub. May 26.)
NOTICE.

Notice is hereby given that the Board of Public Instruction of Volusia County, Florida, hereby calls and orders an election to be held in the following subdivision of Volusia County, Florida, Wednesday, May 31st, A. D. 1916, (in the Briggsville School house) for the following purposes, to wit:

First; To determine whether that subdivision of Volusia County, Florida, hereinafter described, shall become a Special Tax School District.

Second; To determine who shall be School Trusteen for said District for two succeeding years.

Third; To determine the number of mills of District tax to be levied and collected annually for two succeeding years.

The sub-division of Volusia County, Florida, hereinbefore referred to, lying and being in Volusia County, Florida, is described as follows:

Commencing at the N. W. Corner of Township 17 S., R. 32 East; thence run South to the S. W. Corner of Township 17 S., R. 32 E; thence East to the S. E. Corner of Township 17 S., R. 32 East; thence North to the N. E. Corner of Township 17 S., R. 32 East; thence West to the place of beginning.

The territory described above to be known as Special Tax School District No. 23.

The Briggsville School Building is here by designated as a place for the holding of said election, and the following named persons are hereby appointed as Inspectors and Clerk of said Election: [illegible] Maasing, O. G. Sage, and Guy [illegible] Inspectors.
M. Waters, Clerk.

ORDER OF THE BOARD OF PUBLIC INSTRUCTION OF VOLUSIA COUNTY, FLORIDA, this the 1st day [illegible] A. D. 1916.

GEO. F. CROUCH, Chairman.
R. M. SHEPPARD, Secretary.

THE USELESS.

A fowl searching for food found a precious stone.

"A great many people would be pleased to have this," he said, "but if I had all the jewels in the world I would willingly give them for one small barley corn."

He could eat the barley corn, you see, but the jewel, of course, was useless to him.

The best thing in the world is worth nothing to you if you have no use for it.—Aesop.

He Had an Excuse.

"Well, Tommy, are you a good boy all the time?" asked the visitor.

"Not me."

"And why not?"

"'Cause I don't want to die young," replied Tommy.—Chicago News.

POLITICAL ANNOUNCEMENTS

State and County Primary, June 6th

BERT FISH



FOR STATE SENATOR.

I hereby announce my candidacy for State Senator from Volusia county, subject to the Democratic primary on June 6th. I have always been an active and consistent democrat.

Relying upon my record and career in and out of office during the 34 years I have lived in Volusia county, I ask your support.

BERT FISH.

FOR TAX COLLECTOR.

To the Democratic Voters of Volusia County:

I will again be a candidate for the nomination for the office of Tax Collector in the primary June 6th, subject to your will. I am willing to stand on my record in the administration of the office and believe this record will assure my nomination. Your support will be appreciated.

D. P. SMITH.

FOR SHERIFF.

I hereby announce myself as a candidate for Sheriff of Volusia County, subject to the action of the Democratic primary to be held in June.

E. L. SMITH.

FOR COUNTY SOLICITOR.

To the Democratic voters of Volusia county:

I hereby announce my candidacy for County Solicitor of the Criminal Court of Record of Volusia county, Florida, subject to the action of the Democratic primary election of June 6, 1916.

MURRAY SAMS.

FOR REPRESENTATIVE.

I hereby announce myself a candidate for election to the Legislature from Volusia county, subject to the action of the Democratic primary to be held on June 6th, 1916, and respectfully solicit your vote and support.

DAVID SHOLTZ.

FOR JUDGE CRIMINAL COURT OF RECORD.

To the Democratic voters of Volusia county:

I herewith announce my candidacy for appointment as Judge of the Criminal Court for Volusia county, Florida, subject to the Democratic primary to be held Tuesday, June 6th, 1916.

Having served you as County Solicitor for the past six years, I feel that I am fully qualified to perform the duties of the office to which I aspire. Should you favor me with this office, I promise you that I shall discharge these duties with honesty, fairness and impartiality.

R. P. HAMLIN.

FOR CLERK OF THE CIRCUIT COURT

I hereby respectfully announce my candidacy for re-election to the office of Clerk of the Circuit Court of Volusia County, subject to the action of the Democratic primary, and earnestly solicit your support. Assuring you of my deep appreciation of your favors ni the past, and with the promise that if honored with the nomination at your hands I shall serve you faithfully and conscientiously and to the best of my ability.

SAM'L D. JORDAN.

JUDGE OF CRIMINAL COURT.

To the Democratic voters and other good people of Volusia county:

I take this method to say to you that after carefully considering many requests from friends, taxpayers and voters, to become a candidate in the Democratic Primary to be held June 6th, 1916, I am now a candidate and ask your cordial support for the position which I seek—the office of Judge of the Criminal Court of Record in and for Volusia county. If elected, I promise a square deal to all, and that no money shall be paid out in said court, or by its authority or opinion except just and necessary expenses, legitimately and economically incurred and authorized by law.

ISAAC A. STEWART.
DeLand, Florida, March 28, 1916.

FOR COUNTY COMMISSIONER.

To the Democratic voters of Volusia county:

I hereby announce myself as a candidate for the nomination for county commissioner, subject to the Democratic primary to be held June 6th. If nominated and elected I will serve the people of District No. 5 to the best of my ability.

W. L. GAUSE.

JUDGE OF CRIMINAL COURT.

I hereby announce myself a candidate for appointment as judge of the Criminal Court of Record of Volusia county, subject to the Democratic primary of June 6th, 1916. If elected for this office, every person brought before me, will have a fair and impartial trial, regardless of who they are.

F. W. POPE.

FOR TAX ASSESSOR.

To the Democratic voters of Volusia county;

I hereby announce that I am a candidate for re-election to the office of Assessor of Taxes for this county, subject to the Democratic primary election June 6th. I wish to express my appreciation of the support I have received in the past and hope that I have merited its continuance.

S. B. WILSON.

FOR REPRESENTATIVE.

DeLeon Springs, Fla., April 6, 1916

To the Democratic voters of Volusia county:

I hereby announce myself a candidate for the Legislature to be voted for in the June primary and will be voted for in Group No. 2. If elected I will serve the good people of Volusia county as a whole to the best of my ability.

BEDFORD JONES

FOR REPRESENTATIVE.

To the Democratic voters of Volusia county:

I hereby announce my candidacy as a nominee for member of the legislature subject to the action of the Democratic primary of June 6, to be voted for in Group No. 2. I have endeavored to fill the office in the past to the best of my ability and in asking for your vote, I assure you that I shall, if re-elected, continue to represent the best interests of all the people.

JAS. E. CADE.

Pleasure and Pain.

Pleasure and pain are the nails which fasten the body and soul together.—Plutarch.

FOR CONGRESSMAN.

I hereby announce my candidacy for renomination as Representative in Congress from the Fourth Congressional District of Florida, subject to the action of the Democratic Primary to be held on June 6, 1916. I shall make as active a campaign as the duties of my office will permit. I appreciate to the fullest extent the support rendered me during the last primary, and I sincerely trust my conduct has been such as to merit a continuation of same.

W. J. SEARS.

E. P. THAGARD.
Candidate for
STATE COMPTROLLER

In the Democratic Primary to be held June 6, 1916.

He has four years experience in the COMPTROLLERS OFFICE, as Bank Examiner, and is well qualified for the position.

Your support will be appreciated.

FOR STATE SENATOR

Hon. J. D. Maley's supposed farewell address to the "Volusia County Ring," and especially to the "DeLand Ring," when supplanted by Fish for State Senator:

"You ground my corn and gave me the husk,
You baked my bread and gave me the crust,
You ate my meat and gave me the bone,
You kicked my pants and sent me home."

The remainder of this farewell address will be delivered by me from the stump in the approaching campaign while in pursuit of "the Red Fox of the Criminal Court," who got the corn, the bread, and all the meat. No tickets, admission free, all invited and requested to come bareheaded, or wear your old hats, as you can not afford to tear up new ones.

J. E. ALEXANDER.

We are authorized to announce J. E. Alexander for the State Senate, subject to the Democratic Primary on June 6th. Lincoln freed the blacks, Alexander wishes to free the whites.

(Paid Advertisement.)

JOSEPH H. JONES.



Orlando, Florida
Candidate for State Attorney
Democratic Primary, June 6.

FOR COUNTY SOLICITOR.

To the Democratic voters of Volusia county:

I hereby announce myself a candidate for the office of County Solicitor of the Criminal Court of Record of Volusia County, Florida subject to the will of the Democratic voters at the primary election to be held on the 6th day of June, 1916.

I promise if elected to execute the duties of the office fairly, fearlessly and impartially, and assure you that I am free from any and all influences which might prevent me from so doing.

J. E. PEACOCK.

FOR TAX ASSESSOR.

To the voters of Volusia county:

I hereby announce myself as a candidate for tax assessor of Volusia county, subject to the Democratic primary on June 6th. I have been a resident of Florida 24 years and of Volusia county five years. My business has called me over every section of the county and I am fully conversant with the people and the property of the county. This is the first time I have ever aspired to an office, and if nominated and elected, I will endeavor to perform the duties of the position with fairness and justice to all. I request your vote and your support.

H. S. THOMAS.

C. B. GWYNN

Candidate for State Comptroller

Through actual experience in long service as Chief Clerk in three different departments of the state government, he is specially qualified to discharge the intricate duties of State Comptroller.

He was born and reared on a farm near Tallahassee.

He promises, if elected, prompt, courteous and impartial service.

He will warmly appreciate your support in the Democratic primary.

FOR CONGRESS
Fourth District
FORREST LAKE
OF
SANFORD.

Ernest Amos
An Experienced Man For
STATE COMPTROLLER

YOUR STATE AUDITOR FOR 12 YEARS. KNOWS THE WORK OF COMPTROLLER'S OFFICE THOROUGHLY, FROM ACTUAL EXPERIENCE. I WILL APPRECIATE YOUR VOTE.

THE FOLLOWING CANDIDATES HAVE ANNOUNCED FOR COMING PRIMARY.

For Congress—W. J. Sears of Kissimmee.

For Congress—Forrest Lake of Sanford.

For State Comptroller—E. P. Thagard of Marion county.

For State Comptroller—Ernest Amos of Tallahassee.

For State Comptroller—C. B. Gwynn of Tallahassee.

For State Attorney—Jos. H. Jones, of Orlando.

For State Attorney—A. D. Penney of Fort Pierce.

For State Senator—Bert Fish of DeLand.

For State Senator—J. E. Alexander of DeLand.

For Representative, Group No. 1.—H. G. Putnam of Oak Hill.

For Representative, Group No. 2.—Jas. E. Cade of Seville.

For State Representative—J. S. Duss, Jr., of New Smyrna.

For Representative—David Sholtz of Daytona.

For Representative, Group No. 2.—Bedford Jones of DeLeon Springs.

For Clerk of Circuit Court—Sam'l D. Jordan of DeLand.

For Judge of Criminal Court—R. P. Hamlin of DeLand.

For Judge of Criminal Court—F. W. Pope of Daytona.

For Judge of Criminal Court—Isaac A. Stewart of DeLand.

For County Solicitor—Murray Sams of DeLand.

For County Solicitor—J. E. Peacock of DeLand.

For County Superintendent—C. R. M. Sheppard of DeLand.

For County Sheriff—E. L. Smith of DeLand.

For Tax Assessor—S. B. Wilson of DeLand.

For County Tax Collector—D. P. Smith of New Smyrna.

For Tax Assessor—H. S. Thomas of DeLand.

For County Commissioner, Fifth District—W. L. Gause of New Smyrna

For County Commissioner, Fifth District—H. E. Zipperer of New Smyrna.

FOR REPRESENTATIVE.

To the Democratic voters of Volusia county:

I hereby announce myself a candidate for re-election to the Legislature, subject to the June Primary, and expect to be a candidate and voted for in Group No. 1.

Thanking the good people of Volusia county for the hearty support given me in the past.

H. G. PUTNAM.

Oak Hill, Florida.

Where Authority Ends.

"Rogers is a born leader of men. Thousands of them would follow him into the jaws of death."

"Yes, but he can't make his two-year-old boy so much as sit in a chair."—Harper's.

A. D. PENNEY

Candidate for
STATE ATTORNEY
Seventh Judicial Circuit.

FOR REPRESENTATIVE.

To the Democratic voters of Volusia county:

I hereby announce my candidacy as a nominee to be voted for in the Democratic primary on June 6th, next, for membership in the House of Representatives of the Legislature of the State of Florida.

I assure you of my deep appreciation for your support, and promise a faithful discharge of my duties, if nominated and elected.

J. S. DUSS, Jr.

FOR COUNTY SUPERINTENDENT.

To the Democratic voters of Volusia county:

I hereby announce my candidacy for re-election to the office of Superintendent of Public Instruction, subject to the action of the Democratic primary June 6.

My office, my books and my official record are open for inspection and investigation by any one. I have filled the office entrusted to me by the people with a deep feeling of responsibility, and my every act has been prompted by a conscientious desire to do my duty and to deal fairly and impartially with every one, disregarding all personal feeling and special interests.

I have devoted my entire time and the very best in every way that is in me for the elevation and upbuild of your educational system. I consider the office the gift of the people. If you feel that my official record justifies you in re-electing me to this responsible position, I will appreciate your support, and if elected, I here pledge a continued faithful performance of the duties of the office.

C. R. M. SHEPPARD.

FOR COUNTY COMMISSIONER.

I hereby announce myself as a candidate for the nomination for the office of County Commissioner to represent District No. 5, subject to the wishes of the democratic voters in the June primary. If the voters see fit to nominate and elect me to this important office I will represent the people of the district and will carry out the wishes of the people as their representative on the county board. Your support will be appreciated.

H. E. ZIPPERER.

NewspaperARCHIVE®
NewspaperARCHIVE®

(Continued from Page 4)

DESCRIPTION	Section	Township, South	Range, East	Acres	OWNER	Amount of Taxes and Cost
Lot 4	15	16	30	72	Unknown	1 92
Lot 1	16	16	30	40	J M Clemons	2 55
N½ of lot 3	16	16	30	20	Theo Strawn	12 53
SE¼ of se¼	18	16	30	40	H M Beardsley	2 38
S¾ of se¼ of se¼	19	16	30	15	R. D Coffman	1 90
NE¼ of lot 4	30	16	30	10	H M Beardsley	1 18
E½ of s½ of lot 4 and nw¼ of lot 4	30	16	30	25	R. D & L. Coulter	2 68
W½ of s½ of se¼ of sw¼	31	16	30	15	Mary E Hazen	5.70
1 acre square in nw corner of nw¼ of se¼ of se¼	32	16	30	1	J V Downs	1 17
S½ of se¼ except se¼ of se¼ of se¼	33	16	30	150	Angiers L. & I. Co	17 55
E 630 ft of lot 6 Wilson's sub of Levy grant				7	J J Williams	1 80
Lot 12 Wilson's sub of Levy grant				80	Theo Strawn	21 90
Lots 18 and 19 except 8 acres in lot 19 per deed book 58 page 4 and except E 20 chs of S 10 chs of lot 18 Wilson's sub of Levy grant				138	C L Mann	10 06
Part of lot 19 per deed book 58 page 4 and E 20 chs of s 10 chs of lot 18 Wilson's sub of Levy grant				28	Theo Strawn	9 75
Lot 5 O N Hall estate				10	W B. Taylor	1 56
Lot 15 O N Hall estate				10	Harvey Jones	1 50
Lot 8 Assessor's sub of Dupont grant	39	16	30	15	Jessie C Lewis	10 40
E 319 ft of S 390 ft of lot 8 Neff estate				2	Carrie L Hull	1 23
Lots 9 to 14 inclusive Neff estate				154	H M Beardsley	10 40
SW¼ of nw¼ of nw¼	3	17	30	10	Edith H Fraser	1 66
NW¼ of ne¼ of se¼	4	17	30	10	M E Neal	2 38
Lots 51 to 55 inclusive Hough's sub in	4	17	30		J A Harper	3 17
N½ of se¼ of sw¼ of sw¼	4	17	30	5	Mary E Gregory	29 43
S½ of se¼ of sw¼ of sw¼	4	17	30	5	C R Strawn	48 75
W½ of lot 1 block G Deanburg				2	Helen E Gaulden	6 79
Lots 35 and 36 sub of block K Deanburg					N W McClellan	1 48
S½ of se¼ of ne¼	5	17	30	20	W H Gregory	2 87
S½ of ne¼ of ne¼	6	17	30	20	Heirs F E Bond	2 97
Part of ne¼ of se¼ per deed book 28 page 700	7	17	30	1	Seminole Mfg Co	10 40
W 214 ft of N 149 1 6 ft of lot 8 block 1 DeLand					Grace W Hays	[illegible]
N 125 ft of lot 1 and E 2 ft of n 12 lot 2 block DeLand					Mrs I T W [illegible]	[illegible]
S[illegible] of lot [illegible] block [illegible] DeLand					M C Woodward	1 60
W 70 ft of lot 3 block 7 DeLand					F O Woodward	6 07
E 75 ft of S 100 ft of lot 9 block 9 DeLand					I S Nesworthy	10 40
Lot 18 sub of W 482 ft of block [illegible] DeLand					Chas J[illegible]	[illegible]
N 48 ft of S 96 ft of W 160 ft of lot 6 sub of lot 7 block 10 DeLand					DeLand Realty Co	4 [illegible]
Lot 6 and lot 7 except S 7 ft block 1 Shramer's sub blk 10 DeLand					Elizabeth B [illegible]	27 6[illegible]
E½ of lot 1 block 17 DeLand					Eliza M Leck	[illegible]
Lots 4 and [illegible] block A sub of lots 7 and 8 block 17 DeLand					Annie C Rowland	22 79
S½ of lots 4 and 7 block 18 DeLand					Murray Sams	4 30
Lots 20 and 21 sub of lots 1 to 9 block 19 DeLand					Milton Carter	3 1[illegible]
Lot 30, sub of lots 1 to 9 block 19 DeLand					Alex Howell	1 2[illegible]
Lot E, sub of lot 1 block 20, DeLand					Joseph Adkins	[illegible] 68
E½ of lot 6 block 21 DeLand					J B S Robinson	4 0[illegible]
N½ of lot 12 block 24 DeLand					H P Starkweather	18 86
N½ of lot 7 block A University Place DeLand					W M Mowers	13 2[illegible]
Lots 11 12 and 13 Kingsbury's add to DeLand					S G Baker	9 20
N½ of e½ of lot 9 blk 3, Howry's add to DeLand					J B Conrad	8 00
S 50 ft of lot 10 blk 3 Howry's add to DeLand					G W Fisher	32 15
Lot 10, blk 4 Howry's add to DeLand					Emma J Klicker	17 66
E 90 ft of lots 7 8 and 9, blk 5 Howry's add to DeLand					Unknown	8 30
N 212 ft of e½ of lot 1 blk 10 Howry's add to DeLand					Mrs J I Nuchols	20 07
Lot 1 sub of blk 12, Howry's add to DeLand					H W Klicker	3 17
Lots E F and G sub of n½ of blk 13 Howry's add to DeLand					M J Wood	13 13
Lot A Clakes sub blk 14 Howry's add to DeLand					Winifred Marsh	3 17
Lots 1 and 2 Clakes sub blk 14 Howry's add to DeLand					Stump & Brown	2 68
Lots 17 and 18 Clakes sub blk 14 Howry's add to DeLand					C D Ase	2 20
Lots I and O, sub of n½ of blk 15, Howry's add to DeLand					Unknown	5 88
Lots T, V W and Z, sub of N½ of blk 15 Howry's add to DeLand					W A Steed	13 13
W 100 ft of lots 30 and 31 sub of blk 16, Howry's add to DeLand					C D Landis, Trustee	3 47
Lots 1 and 2 blk 4, sub of S½ of blk 32 Howry's add to DeLand					E L Rowland	4 66
Lots 3 and 4, blk 4 sub of S½ of blk 32 Howry's add to DeLand					A M Kitchen	4 66
Lot 18, block 1, Walts second add to DeLand					George Marsh	24 90
Lot 13, block 2 Walts' second add to DeLand					Janie Cozen	3 17
Lot 17 block 2 Walts' second add to DeLand					F C Harris	5 58
Lot 21, block 2, Walts second add to DeLand					Elizabeth Bradby	2 20
Lot 16, block 3, Walts' second add to DeLand					C F Spaulding	1 96
Lots 8 and 9, sub of D and E block 5, Rich's add to DeLand					Miller, Simpson & Harris	13 40
Lots 13 and 14 sub of A B, C and D block 6 Rich's add to Deland					J P Mitchell	8 30
E 240ft of lot C block 8, Rich's add to Deland					Martha L Willcoxen	32 15
Lots A, B, G and H, block 11, Rich's add to Deland					Henry L. Heyd	36 98
Lot 4, block B. Hay's add to Land					E A Fehr	1 73
Lots 26, 27 28 and 29, Critchell & Hurry's add to DeLand					DeLand Building & Loan Co.	6 18
Lots 28, 29, 37 and W 35ft of lot 38, Critchell & Hurry's add to DeLand					J N Rander	3 47
Lots 31, 32, 33, and 34 Critchell & Hurry's add to DeLand					Sarah Martin	3.47
Lot 15, Chambers' & Dunn's add to DeLand					Joseph Walters	2 20
N¼ of lot F and lot E sub of lots 31 to 36 Chambers' & Dunn's add to DeLand					S. F. Hadly	3.36
Lots G H K L, M, N, R, T and S, sub of lots 31 to 36 Chambers' & Dunn's add to DeLand					Eliza Hadly	3.3[illegible]
Lot 2, sub of lots 31 to 36 Chambers' & Dunn's add to DeLand					Louis Smith	2.50
Lot 2, sub of lots 31 to 36, Chambers' & Dunn's add to DeLand					John Watts	3 47
Lot 3, block 3, Armstrong's add to DeLand					W. B. Killis	3.17
W 66ft of lot 17, block 4, Armstrong's add to DeLand					Adella Nowland	2.20
Lot 15, Corson's add to DeLand					Mason Holt	4 36
Lot 31, Corson's add to DeLand					Unknown	1,72
S¼ of lot 23 and lot 36, Corson's add to DeLand					Pat Howell	3.17
Lots 7, 8, 9 and 10, block 4, Hutchinson's add to DeLand					Louis Daniels	5.[illegible]
Lots 1, 2, 3, 4 and 5, block 5, Hutchinson's add to DeLand					J. A. Rogers	3.47
Lot 6, block 5, Hutchinson's add to DeLand					Patrick Ware	1.48
Lot 7, Phippens add to DeLand					J. M. Tomplin	4.79
Lot 12, Phippens add to DeLand					L. E. Odum	[illegible]
Lot 41, Phippens add to DeLand					A. G. Spofford	[illegible]
Lot 42, Phippens add to DeLand					Daisy Jones	[illegible]
Lot 115 Phippens add to DeLand					Daisy Jones	[illegible]
Lots 138, 139 and 142 Phippens add to DeLand					Daisy Jones	1.72
Lots 19, 20 21 and 22 block E, Blacks add to Deland					G. W. Werts	[illegible]
Lot [illegible], block E, Blacks add to DeLand					E A M Harris	[illegible]
All block 51, DeLand					Matilda Schmidt	[illegible]
All block 52, DeLand					Kent Pendleton	[illegible]
All block 56, DeLand					E. E. Pooser, Jr.	[illegible]
S½ of block 72, DeLand					D. J. Griffith	1.60
All block 73, DeLand					Kent Pendleton	[illegible]
S½ of block 76, DeLand					Robt. Binder	1.48
All blocks 77, 78 DeLand					Alice Fitchener	[illegible]
W½ of lot 5, block 82, DeLand					C. J. Creech	[illegible]
Lot 7, block 83, DeLand					M. L. Morgan	1.60

DESCRIPTION	Section	Township, South	Range, East	Acres	OWNER	Amount of Taxes and Cost
Lots 7 and 8 block 86 DeLand					J B Griffith	7 09
Lot 9, block 86 DeLand					C M Brokaw	14 95
E 66 feet of lot 19, sub of S 170 feet of block 87, DeLand					Catherine Fuqua	5 83
Lots 45 46 47, 48, 49, and 50, sub of block 89 and E½ of 90, DeLand					M J Bennett	2 50
Lot 68, sub of block 89 and E½ of block 90, DeLand					R C Bushnell	99
N 160 feet of lot 2, block 95, DeLand					C C Player	5 58
Lots 3 and 4, block 95, DeLand					Chas Benton	4 36
Lot 4 block 95, DeLand					C C Fanning	4 06
N½ of e 155 feet of lot1, block 96, DeLand					D E. Knight	10 40
Lots 28 and 29, sub of E½ of block 98 and all block 99, DeLand					John W Edwards	5 88
Lot 32, sub of E½ of block 98 and all block 99, DeLand					Unknown	99
All blocks 104 and 105, DeLand					Alice Fitchener	12 83
Lots 31 and 32, Keystone add to DeLand					Unknown	1 23
Lots 49 and 50, Keystone add to DeLand					Wm. W Forpy	1 23
Lot 57, Keystone add to DeLand					Mrs. R. Barascericy	99
Lot 18, block A, sub of block 112, DeLand					Mrs P M Holm	1 96
Lot 7, block B, sub of block 112, DeLand					J E. Mickler	1 23
Lots 13, 14 and 15, sub of E½ of block 117, DeLand					W C Cannons	2 68
Lots 16 and 23 sub of E½ of block 117, DeLand					W C Cannons	1 72
E½ of except E 100 feet of N 145 feet of block 118 DeLand					Leonie Corkins	15 55
Lot 9, sub of block 119 DeLand					Heirs E B Pooser	2 68
W½ of block 121 DeLand					A L Daly	14 95
Lots 23 27 and 28 Pine Heights sub of blocks 121 122 DeLand					Chas A Brown Jr	1 78
All block 12[illegible] DeLand					G M DeLand	70
All block 139 DeLand					Heirs Martha Peacock	19 77
All block 1[illegible] DeLand					Heirs Martha Peacock	4 06
Lot 8 block 161 DeLand					Fannie Jones	1 66
Lot 18 block 161 DeLand					Marshall	[illegible] 87
Lots [illegible] block 161 DeLand					Matilda H[illegible]	[illegible]
Lots [illegible] DeLand					Unknown	[illegible]
Lots [illegible] sub of block [illegible] DeLand					Unknown	3 1[illegible]
Lots [illegible] sub of block [illegible] DeLand					Unknown	4
[illegible] 182 DeLand					H D [illegible]	[illegible]
Lot [illegible] sub of block 183 DeLand					S P Clapp[illegible]	9
Lot [illegible] sub of block 183 DeLand					L S Johns	9
Lot 11 sub of block 133 DeLand					Sarah I Lewis	60
Lot [illegible] sub of block 133 DeLand					Amy I Dalby	2 68
Lot 48 sub of block 191 DeLand					W F Cemetick	[illegible]
Lot 33 sub of block 193 DeLand					G A Lewis	[illegible]
Lots [illegible] sub of block 133 DeLand					Amy L Dalby	2 68
S½ of block 197 DeLand					Caroline Hill	1 90
Lot 4 block 1 sub of block 197 DeLand					A M Kitchen	2 68
Lot 5 block 1 sub of block 197 DeLand					A M Kitchen	1 96
Lots 9 and 10 block 2 sub of block 197 DeLand					Oscar E. Olsen	1 96
Lot 19 block 2 sub of block 197 DeLand					R Don Laws	1 48
Lot 15 Blue Lake addition, add to DeLand					E W Schooley	1 48
Lots 16 and 17 Blue Lake addition add to DeLand					Cullen Fulton	1 96
Lot 20 Blue Lake addition add to DeLand					W H Schooley	1 48
E 6 chs of W 12¼ chs of se¼ of sw¼	12	17	30	1[illegible]	George E and F R Spear	5 88
Lot 10 of M M Lymans sub of part of se¼ of sw¼	12	17	30		Mary C Woodward	1 72
S 50 feet of lots 24 and 25 Winnemissett					C O Codrington	3 17
Lot [illegible] N of ditch assessor's Winnemissett					John Gillson	23 73
Nw¼ of se¼	14	17	30	40	Martha L Wilkoxen	3 35
Lots 1 and 2 sub of ne¼ of nw¼ of ne¼	15	17	30		Geo H Reed	[illegible] 78
Lots 31 32 and 33 sub of ne¼ of nw¼ of ne¼	15	17	30		S D Peacock	1 48
Lots 38 and 39 sub of ne¼ of nw¼ of ne¼	15	17	30		M H McClellan	1 23
E½ of se¼ and e½ of w½ of se¼ and s½ of w½ of sw¼ of se¼ and s½ of nw¼ of nw¼ of se¼	15	17	30	140	Martha L Willcoxen	[illegible]
S 500 feet of sw¼ of sw¼ and E 510 feet of N 820 feet of sw¼ of sw¼	17	17	30	25	H Weinstein	3 47
E½ of ne¼ of ne¼ and sw¼ of ne¼ of ne¼	19	17	30	30	Heirs J L Nuchols	4 36
S¾ of N½ of sw¼ of sw¼ and S½ of sw¼ of sw¼ of sw¼	19	17	30	20	J C Green	3 47
Lots 4 and 5, sub of E½ of sw¼ of ne¼	20	17	30	2	Emanuel Winns	2 20
Lots 8 to 11 inc sub of E½ of sw¼ of ne¼	20	17	30	3	Willie Berch	2 20
Lot 19 sub of E½ of sw¼ of ne¼	20	17	30	1	Walter Campbell	1 96
E½ of nw¼ of ne¼	20	17	30	10	J H Beall	1 66
Nw¼ of nw¼	20	17	30	40	Heirs J L Nuchols	4 06
Sw¼ of ne¼ of ne¼	21	17	30	10	E W Baxter	1 66
Lot 7 sub of nw¼ of ne¼	21	17	30	5	E W Baxter	93
N 436 feet of E 300 feet of ne¼ of ne¼ of sw¼	21	17	30	3	Grace W Hays	1 72
N½ of ne¼ of ne¼ of ne¼	22	17	30	[illegible]	Jennie S Griffith	1 18
N½ of se¼ of ne¼ of ne¼	22	17	30	5	John G Straker	1 78
E½ of ne¼ of sw¼ of ne¼	22	17	30	5	Jennie C Moser	93
N½ of sw¼	23	17	30	80	Martha L Willcoxen	8 90
W½ of nw¼ of nw¼ of nw¼	23	17	30	5	Grace K Atkinson	1 18
S½ of ne¼ and ne¼ of se¼	24	17	30	120	Martha L Wilkoxen	17 25
E 225 feet of N 560 feet of se¼ of sw¼ S of road	25	17	30	2	Wm Smith	3 69
W 210 feet of N 354 feet of se¼ of se¼ of sw¼	25	17	30	1	Willis Williams	2 22
Se¼ of ne¼ of sw¼	26	17	30	10	C F Hardick	1 33
E½ of nw¼	26	17	30	80	E R McKean	12 53
N½ of se¼ of ne¼ of ne¼	27	17	30	5	L R Spencer	1 18
W½ of nw¼ of ne¼ of ne¼	27	17	30	5	Field & Pennock	1 18
Se¼ of ne¼ of sw¼	27	17	30	10	W N Budd	1 18
N½ of ne¼ of sw¼ of nw¼	28	17	30	5	W & H Nageboom	1 90
Sw¼ of se¼	29	17	30	40	A. G Jett, Trustee	5 28
E½ of se¼ of se¼ of se¼	33	17	30	5	Dennis Bush	1 90
Se¼	34	17	30	160	R. D & L. Coulter	7 70
Ne¼ of sw¼	35	17	30	40	C R. Oliver	2 13
S½ of sw¼	35	17	30	80	Wm Laws	3 81
E½ of ne¼ of se¼ of sw¼	36	17	30	5	P & R S Bradly	1 33
E½ of ne¼ of sw¼ of sw¼	36	17	30	5	Lizzie S Johnson	1 33
W½ of sw¼ of se 40 acres of lot 2	1	18	30		G W Knox	1 48
Se¼ of N½ of lot 7	1	18	30	20	A. G Caruth	1 42
S¼ of sw 40 acres of lot 2	2	18	30	10	George B. Lang	1 90
N 6 chs of w½ of lot 2	2	18	30	12	T J Minton	4 06
W¼ of sw¼ of S½ of lot 3	2	18	30	5	Mattie B. Dymock	11 22
Lots 18 to 74 and 80 to 120 block A, sub of N½ of lot 4	2	18	30		C A. Sackett	3 17
Lots 45 to 91, block B, sub of N½ of lot 4	2	18	30		C A. Sackett	1 48
All block C sub of N½ of lot 4	2	18	30		C A. Sackett	1 96
All block D, sub of N½ of lot 4	2	18	30		C A. Sackett	1 96
All block F, sub of N½ of lot 4	2	18	30		C. A. Sackett	1 96
S½ of W¾ of S½ of S½ of lot 4	2	18	30	7	J J Lynch	1 48
W¼ of N½ of N½ of lot 5	2	18	30	10	M M Moore	1 66
S½ of S½ of lot 7	2	18	30	20	Anna Barnhart	2 38
N½ of sw¼ of N½ of lot 8	2	18	30	5	R. D & L. Coulter	1 90
N½ of ne¼ of N½ of lot 6	3	18	30	5	Mary E. Thorpe	1 66
S¼ of ne¼ of S½ of lot 5	3	18	30	5	Stokes Johnson	1 18
E¼ of nw¼ of N¼ of lot 9	3	18	30	5	Emma J. Klicker	1 90
W½ of se¼ of N¼ of lot 11	4	18	30	5	H G & B. O Powell	33
E¼ of nw¼ of ne¼ S of R R	9	18	30	18	Homer C Clark	4 06
W½ of nw¼ of sw¼ of nw¼	10	18	30	5	Taylor, True & Clark	1 66
Lot 11, block 4, Orange City					F W Motsinger	1 42
Lot 13, block 4, Orange City					Unknown	1.42
Lots 4, 5, 12 and 13, block 5, Orange City					J. A. Whitcomb	3.00
Lot 24, block 12, Orange City					C. W. Sperry	1.90
N½ of lots 16 and 17, block 9, Orange City					W. Frank Clark	5.58
N 200 feet of lots 3 and 4 block 15, Orange City					K. H. Gaines	2.00
Lots 11, 12, and 13, sub of block 17, Orange City					H. G. Short	2.20
Lot 21, block 19, Orange City					R. D. & L. Coulter	2.87
All block 20, Orange City					K. H. Gaines	7.70
Lots 1 and 2, block 24, Orange City					Jennie A. Birth	3.17
N 27 feet of W 300 ft of lot 9 block 27, Orange City					Mary King	3.17
S 130 feet of W 200 feet of lot 9, E of Stillman avenue block 27, Orange City					Unknown	2.0[illegible]
N 87 feet of E 220 feet of lot 9, block 27, Orange City					Unknown	1 96
S 225 feet of E 220 feet of lot 9 block 27, Orange City					Dennis Bush	4.96
Lot 11, except N 250 feet of W 110 feet of S 365 feet and except W 150 feet of N 200 feet, block 27, Orange City					Wm. Barrett	6.48
S 70 feet of W½ of lot 4, block 28, Orange City					Gail Barney	[illegible]
Lot 5, block 28, Orange City					R. D. & L. Coulter	[illegible]

DESCRIPTION	Section	Township, South	Range, East	Acres	OWNER	Amount of Taxes and Cost
S 50 feet of N 350 feet of E 130 feet of lot 4 block 29, Orange City					Wm. H Robinson	3 47
Lot 20, block 30, Orange City					James Malone	4 06
Lots 8 to 14 and 39 to 62 inc sub of lot 21, block 30, Orange City					C R Treraskis	3 47
Lot 6, block 31, Orange City					R C Halsby	4 06
Ne¼ of sw¼ of ne¼	11	18	30	10	Henry Jones	2 38
W½ of sw¼ of sw¼ of ne¼	11	18	30	5	E C Rust	4 06
Nw¼ of sw¼ of ne¼ and sw¼ of nw¼ of ne¼	11	18	30	20	F M Rust	12 83
Se¼ of sw¼ of ne¼ and E½ of W½ of nw¼ of ne¼	12	18	30	20	F L Hogden	5 58
Part of se¼ of nw¼ per deed book 18 page 153	12	18	30	12	W D Heebner	5 58
Se¼ of ne¼ of ne¼ and W½ of ne¼ of ne¼	13	18	30	30	E Ellerby	2 20
W½ of ne¼ and nw¼ of se¼ except S 9 chs of E¼	13	18	30	116	E Ellerby	4 36
N½ of se¼ of se¼	20	18	30	20	R. P Bernhart	2 87
N½ of ne¼ of se¼	21	18	30	20	Nancy Barnhart	4 06
E½ of se¼ of sw¼	23	18	30	20	R. D & L. Coulter	1 66
E½ of E½	32	18	30	160	F M Ballard	4 21
W½ of ne¼	35	18	30	80	F M Ballard	2 38
Lot 2 sub of ne¼ of se¼	36	18	30	1	L. McCullis	1 42
Lot 13, sub of ne¼ of se¼	36	18	30	1	Mary Newton	1 56
Lot 8, sub of se¼ of se¼	36	18	30	1	H W Alston, Jr	1 42
Lot 2, block 26, Volusia Park					D Watt	63
W½ of ne¼ of sw¼	3	13	31	20	Bunnell Development Company	2 94
Ne¼ and W½ of se¼ except nw¼ of nw¼ of se¼ and se¼ of se¼ and sw¼ and sw¼ of nw¼ and ne¼ of nw¼ and E½ of nw¼ of nw¼	4	13	31	530	Bunnell Development Company	43 20
Ne¼ of ne¼ and E½ of nw¼ of ne¼ and W½ of se¼	5	13	31	130	Bunnell Development Company	12 27
W½ of se¼ of nw¼ and ne¼ of nw¼	[illegible]	1[illegible]	31	60	Bunnell Development Company	6 51
All blocks 1 2 3 4 [illegible] Korona					Bunnell Development Company	2 42
Lots 1 to 18 Inc block [illegible] Korona					Bunnell Development Company	[illegible] 78
Lot 19 block [illegible] Korona					K Wiz[illegible]	3 18
All block [illegible] Korona					M J Curl[illegible]	1 82
Lots 1 to 18 Inc block [illegible] Korona					Bunnell Development Company	2 42
Lot 1[illegible] block [illegible] Korona					[illegible]	3 18
All blocks [illegible] and 11 Korona					Bunnell Development Company	1 60
Lots 1 to [illegible] Inc block 11 Korona					Bunnell Development Company	1 87
Lot [illegible] block 11 Korona					J A Wiszewski	1 82
Lots [illegible] block 11 Korona					Bunnell Development Company	1 60
All [illegible] Korona					Bunnell Development Company	3 24
Lots 1 to 16 Inc block 16 Korona					Bunnell Development Company	1 24
Lot 1 block 17 Korona					J A Wiszewski	3 18
Lots 2 3 and 4 block 17 Korona					Bunnell Development Company	1 87
All blocks 18 and 19 Korona					Bunnell Development Company	1 30
Nw¼ of ne¼	21	13	31	10	Harwood Turpentine Company	3 48
W½ of ne¼ and ne¼ of nw¼	27	13	31	120	Harwood Turpentine Company	10 31
N½ of nw¼ and sw¼ of nw¼	32	13	31	120	Volusia Development Company	7 88
Lot 11 block 36 Volusia	35	13	31		Forest Swofford	4 55
Lot 11 block 36 Volusia 35 &	36	13	31			
Lot 6 block 156 Volusia 35 &	36	13	31		Isaac Faust	1 00
Lots 22 and 23 block 157 Volusia 35 &	36	13	31		T H Stafford	2 12
Se¼ of sw¼	24	14	31	40	Jacob Groover	2 64
N½ of S½ of sw¼ of se¼ W of Tomoka	25	14	31	5	R M Weston	3 48
Ne¼ of sw¼ N of creek and E½ of nw¼	25	14	31	100	John A Groover	7 58
N½ of se¼ of se¼ of sw¼	[illegible]	14	31	7	R M Weston	2 09
W[illegible] of sw¼ of sw¼ of ne¼	[illegible]6	14	31	[illegible]	C A Kenny	1 00
Nw¼ of nw¼	3	14	31	41	Crawford Sheppard	1 73
S 10[illegible] chs of nw¼ of se¼	36	14	31	22	M C Cone	3 18
S 28 feet of W 495 feet of nw¼ of se¼ and S 528 feet of E¼ of ne¼ of sw¼	19	17	31	10	J A Coulter	11 55
W 17[illegible] chs of N½ of sw¼ of sw¼ except N[illegible] of [illegible] chs	19	17	31	15	Heirs Annie G Campbell	2 40
Nw¼ of nw¼	19	17	31	40	Martha L Willcoxen	2 13
N½ of nw¼ of ne¼	31	17	31	[illegible]0	A W Gould	1.63
Lot 11 block 5 Lake Helen					W L Niven	15 15
Lots 5 and 6 sub of block 13, Lake Helen					Manuel Sanchez	3 69
Lots 13 and 14 sub of block 13 Lake Helen					Madeline B Patton	2.22
Lots 15 and 16 sub of block 13 Lake Helen					Werena Miller	2.22
Lots 25 and 26 sub of block 13 Lake Helen					Manuel Sanchez	1.34
Lots 47 and 48 sub of block 13 Lake Helen					Manuel Sanchez	1.34
Lot 58 sub of block 13 Lake Helen					M G Andress	1.34
Lot A sub of lot 9 block 16, Lake Helen					Leander Baker	1 93
Lots 4 and 13 block A sub of block 24 Lake Helen					Catherine Garrett	3 10
Lot 12 block A sub of block 24 Lake Helen					Sarah M Hurst	1 93
Lot 22 and e½ of lot 23 block A sub of block 24 Lake Helen					Cornes McCrory	2 23
Lots 5 and 6 and w½ of lot 7 block B sub of block 24 Lake Helen					Florence G Barber	3 99
Lot 23 block B sub of block 24 Lake Helen					F J Kister	1 63
Lots 24 and 25 sub in block 55 and e½ of block 56 Lake Helen					Jas Ellis	2 23
Lot 37 sub in block 55 and e½ of block 56 Lake Helen					Rosa I Jordan	1 34
N 1[illegible] w of road in block 56, Lake Helen					Allan Sheomaker	2 23
E½ of block 65, Lake Helen					Agnes Ussing	3 98
All blocks 80 and 81, Lake Helen					L. C and R D Coulter	7 13
Lot 13 Hill's sub of blocks 90 and 91, Lake Helen					E A. Hill	1 04
I acre square in nw corner of block 93 Lake Helen					Oliver Thurman	3 69
All w of R. R grade, block 94, Lake Helen					Wm Smith	5 16
S½ of block 105, Lake Helen					Chas Rivers	2 21
Se¼ of ne¼ of block 113, Lake Helen					Mary Cary	2 51
N½ of s 2-3 of w 1-3 of block 118, Lake Helen					J E. Redmon	3.69
N 1-5 of e¼ of block 120, Lake Helen					Allan Shoemaker	6 16
Ne¼ of block 136, Lake Helen					E. A Hill	3 39
Nw¼ of block 136, Lake Helen					R. D and L. Coulter	3 69
Se¼ of block 142 Lake Helen					M C Kirkwood	3 39
W½ of blocks 237 and 238, Lake Helen					Sam'l Jackson	6 63
Lot 2, except w 75 ft of n 100 ft, Gorey estate, Lake Helen					I Gorey	2 81
N 108½ ft of w 100 ft of lot 4 s of R. R., Gorey estate, Lake Helen					Wm Smith	2 52
W¼ of e¼ of s½ of lot 5	3	18	31	10	A A Willington	1 32
S½ of lot 6	3	18	31	40	E. B Wilcoxen	2 80
W½ of e½ of n½ of lot 10	3	18	31	10	W T McClellan	1 32
S¼ of lot 12	3	18	31	20	M C Kirkwood	1 63
N 10 chs of e 5 chs of w½ of lot 2 and n 5 chs of e½ of lot 2	4	18	31	10	H Richardson	2 23
Part of lot 1, per deed book 46, page 617, and part of lot 1, per deed book 46, page 139	5	18	31		Maud Johns	16 05
Part of lot 1, per deed book 46, page 251	5	18	31		J F Ballard	9 27
Part of lot 1, per deed book 54, page 16	5	18	31		Zachariah Roberts	[illegible]
Lots 1 and 7, block 1, sub of n 1306 ft of lot 2	6	18	31		J. J. Gregory	5.16
Lots 4 and 8, block 1, sub of n 1306 ft of lot 2	5	18	31		James Grube	5.16
Lot 4, block 4, sub of n 1306 ft of lot 2	5	18	31		Harvey W Richardson	12.61
S½ of lot 8	5	18	31	40	J. Clegg Wright	2.66
S 135 feet of N 175 feet of E 100 feet of lot 7	5	18	31	1	Samuel Campbell	30.15
S½ of lot 7 and N½ of lots 10 and 9	5	18	31	160	J. Clegg Wright	2.87
W½ of N½ of lot 4	6	18	31	20	A. L. Goodwin	[illegible]
S½ of nw¼	24	18	31	80	H P. Walters	3.81
Ne¼	29	18	31	160	Heirs T. A. Mathewson	3.81
W½	29	18	31	320	Florida Christian Assem. Association	3.10
Lots 1, 7, 8 and S½ of lot 2	30	18	31	280	Florida Christian Assem. Association	7 66
S½ of lot 3	31	18	31	40	Florida Christian Assem. Association	[illegible]
Lots 2, 5 and 6, sub of lot 6	31	18	31	20	F. M. Ballard	[illegible]
W½ of nw¼	32	18	31	80	F. M. Ballard	[illegible]
Part of nw¼ of sw¼ per deed book 25, page 490	30	19	31	5	Heirs of J. A. Pattillo	[illegible]
W½ of ne¼ of sw¼	1	19	32	30	H. C. Graves	[illegible]

(Continued on Page [illegible].)

NewspaperARCHIVE®

NewspaperARCHIVE®

NOTICE.

Notice is hereby given that the following described lands will be sold at public auction on Monday, the 5th day of June, A. D. 1916, before the Court House door at Deland, in the county of Volusia, State of Florida (or so much thereof as will be necessary to pay the amount due for taxes herein set opposite to the same, together with the cost of such sale and advertising)

DESCRIPTION	Section	Township, South	Range, East	Acres	OWNER	Amount of Taxes and Cost
W½ of ne¼ S of County Line	24	13	27	70	C A. Brown, Jr	$ 3 90
Nw¼ of sw¼ and sw¼ of nw¼ and w½ of se¼ and n½ of nw¼ S of County Line	24	13	27	190	C. A. Brown, Jr	9 75
All S of county line in sw¼	15	13	28	155	C. A. Brown, Jr	7 70
Sw¼ of sw¼	16	13	28	40	C A. Brown, Jr	2 38
Nw¼ of sw¼ and s½ of nw¼ S of County line and E½ of sw¼ and se¼ S of County Line	16	13	28	290	Castle Timber and N S. co.	14.15
N½ of sw¼ and se¼ of sw¼ and w½ of se¼ and se¼ of se¼ and s½ of ne¼ of se¼ S of County Line	17	13	28	175	C A. Brown, Jr	9 80
Nw¼ of ne¼ and ne¼ of nw¼	20	13	28	80	C A. Brown, Jr	4 61
Ne¼ of ne¼	21	13	28	40	C A. Brown, Jr	2 35
W½ of sw¼ of se¼ and e½ of se¼ of se¼	21	13	28	50	C. A. Brown, Jr	3 17
Nw¼ of se¼	21	13	28	40	S E. Gilmore	2 87
Sw¼ of ne¼ and nw¼ and sw¼ of se¼	22	13	28	240	C A. Brown, Jr	12 83
E½ of se¼	24	13	28	80	Dupont Railway & Land Company	5 58
N½ of ne¼ and sw¼ of ne¼ and nw¼ of se¼ and s½ of se¼ and sw¼ and e½ of nw¼ and sw¼ of nw¼	25	13	28	407	Dupont Railway & Land Company	22 35
Se¼ of ne¼ and e½ of se¼	26	13	28	120	Dupont Railway & Land Company	6 00
W½ of se¼ and e½ of sw¼ and nw¼ except n½ of n½ of nw¼	26	13	28	280	C A. Brown, Jr	13 65
All	27	13	28	642	C A Brown, Jr	31 85
E½ of s½ and sw¼ of se¼	28	13	28	200	C A. Brown, Jr	10 10
S½ of ne¼ of sw¼	29	13	28	30	Eugene Hale, Trustee	2 87
Se¼ of ne¼	32	13	28	40	C A. Brown, Jr	3 35
E½ of se¼ except Lots 1 to 20 inc. Blk 1 of sub	32	13	28	75	Bessie L. Hill	5 58
Lot 9, sub of sw¼ of ne¼	32	13	28	5	Leslie Bertrand	1 42
Lots 7 and 8, Blk 9, Seville					Leslie Bertrand	1 42
Lots 3, 4, 5, 6, Blk 37, Seville					Jas. L. Phillips	2 87
Lot 1 and lot 2, except se 2 acres, sub of se¼	33	13	28	35	Peter Cone,	2 43
Nw¼ of sw¼ and sw¼ of nw¼	33	13	28	80	C A. Brown, Jr.	4 61
E½ and W½ of nw¼ and se¼ of sw¼	34	13	28	440	C A. Brown Jr	22 49
E½ of E½	35	13	28	160	Dupont Railway & Land Company,	8 10
W½ of e½ and w½	35	13	28	480	C A. Brown, Jr	21 45
All	36	13	28	640	Dupont Railway & Land Company	28 05
Ne¼ and e½ of se¼ and nw¼ of se¼ and e½ of nw¼ and nw¼ of nw¼	1	14	28	400	Dupont Railway & Land Company	18 15
Ne¼ of ne¼	2	14	28	40	Dupont Railway & Land Company	2 43
Nw¼ of ne¼ and s½ of se¼	3	14	28	120	C A. Brown, Jr	7 21
S½ of ne¼ of ne¼ and s½ of ne¼ and e½ of nw¼ of ne¼ and sw¼ of nw¼ of ne¼	9	14	28	130	S T Harris	8 70
Nw¼ of se¼ and nw¼ of sw¼	9	14	28	80	C A. Brown, Jr	4 61
2 acres square in Se corner of nw¼ of ne¼	10	14	28	2	H C Price & Bro	96
Sw¼ of sw¼ of se¼	10	14	28	10	C. A. Brown, Jr	1 08
Lots 1 and 2, sub of nw¼ of se¼	10	14	28	25	H C Price & Bro	2 01
N½ of ne¼ and se¼ of se¼ and S½ of sw¼	14	14	28	200	C. A. Brown, Jr	9 15
Nw¼ of sw¼	14	14	28	40	H C Price & Bro	2.13
W½ of se¼ of nw¼ and sw¼ of nw¼	14	14	28	60	H. C. Price & Bro.	3 27
Nw¼ of nw¼, except N 14 17 chs of w 14 17 chs	14	14	28	20	H. C. Price & Bro.	1 59
N 14 17 chs of w 14 17 chs of nw¼ of nw¼	14	14	28	20	C A. McGlon	1 59
N½ of ne¼ and sw¼ of ne¼ and s½ of s½ and nw¼ of se¼ and n½ of nw¼	15	14	28	400	C. A. Brown, Jr	17 85
Sw¼ of ne¼	21	14	28	40	Elizabeth S. Hale,	2 87
Und ½ int. in s½ of nw¼ of ne¼	21	14	28	10	N. E. Hale,	1 98
Und. ½ int. in s½ of nw¼ of ne¼	21	14	28	10	Burt Hale	1 98
N½ of nw¼ of ne¼	21	14	28	20	Annie E. Hale	2 87
Lots 1, 2 and 3 Bakersburg	21	14	28	30	L. E. Roberts & Bro.	3 87
Lots 17 and s½ of lot 18, Bakersburg	21	14	28	24	H. C. Price & Bro.	10 40
Lot 18 Bakersburg	21	14	28	8	L. E. Roberts & Bro.	4 06
E½ of sw¼ of sw¼ and sw¼ of sw¼ of nw¼	21	14	28	30	H. C Price & Bro	2 68
N½ of N½	22	14	28	160	C. A. Brown, Jr	8 90
Sw¼ of se¼ and ne¼ of sw¼	22	14	28	80	H. C Price & Bro.	4 31
Nw¼ of nw¼	23	14	28	40	C. A. Brown, Jr	2 37
S½ of ne¼ and n½ of se¼	24	14	28	160	C. A. Brown, Jr	8 90
W½ of sw¼ of sw¼ of sw¼	24	14	28	5	S Johnson	.33
Sw¼ of sw¼	25	14	28	40	J A. Harper	2.87
Ne¼ of se¼ and n 544 feet of se¼ of se¼ and s 290 feet of s 760 feet of se¼ of se¼	26	14	28	63	H C Price & Bro.	4 94
NE-3 of s½ of e ½ of se¼ of nw¼	26	14	28	10	H C Price & Bro	1 22
E½ of sw¼ of se¼ of nw¼	26	14	28	5	H C Price & Bro	.69
S½ of nw¼ of se¼ of nw¼	26	14	28	5	H C Price & Bro	.69
W½ of nw¼ of nw¼	26	14	28	20	L. E. Roberts & Bro	1 42
Sw¼ of sw¼	27	14	28	40	L. E. Roberts & Bro	2 38
E½ of sw¼ of se¼ and se¼ of se¼	28	14	28	60	H C Price & Bro	3 65
Lot 4 and e½ of lot 5, Bennett Homestead	28	14	28	7	S H Bennett & H C Price & Bro	2 50
Lot 6 and w½ of lot 5, Bennett Homestead	28	14	28	7	A. W Price	2 20
Lot 4, except se 4 acres Louis Powell estate	33	14	28	6		
	32	14	28	6	Mary Powell	2 26
S½ of se¼ of sw¼	33	14	28	20	Charles A Miller	2 87
E½ of sw¼ of sw¼, except 2 acres square in nw cor	33	14	28	18	C A. Miller	1 96
Lot 47, 48 and 51 Kinnells, Pierson					J A Harper	4 36
N½ of Lot 56, Kinnells, Pierson					Unknown	1 96
E 8 acres of sw¼ of ne¼	35	14	28	8	Roy Osmar	1 66
Lot 8 sub of n½ of nw¼	35	14	28	24	C. A. McGlon,	2.38
Lots 1, 2 and 3, sub of n½ of Lot 1	3	15	28	17	Chas. Miller	9 20
Lot 4, sub of n½ of Lot 1,	3	15	28	4	H H Dustin	91
Lot 5, sub. of n½ of Lot 1,	3	15	28		Jones Bros.	1.42
Se¼ of ne¼ of sw¼	11	15	28	10	F T Day	1 66
Ne¼ of ne¼ of sw¼	11	15	28	10	W. K. & J F Turner	1 66
E½ of sw¼ of nw¼ of se¼	13	15	28	5	L. O McIvon	2.87
Lots 14, 16, Block 5, Emporia					Heirs of P McQuaid	1.22
S½ of sw¼ of ne¼ and e1967 chs of n½ of sw¼ of ne¼ and e 1967 chs of s½ of nw¼ of ne¼ and n½ of sw¼ of ne¼	15	15	28	75	S A. Lutz	4.48
N¼ of sw¼ of se¼	15	15	28	20	Benj Cook	1 90
N½ of ne¼ of nw¼ except W 5 chs of e 878 chs of N 4 chs and s½ of se¼ of nw¼	15	15	28	38	F A Lutz	2.28
N½ of ne¼ of se¼	24	15	28	10	J. B. Dickey	4 66
Lot 34, Lungreen	26	15	28	10	Albert Turner	1 08
NE¼ of se¼ of ne¼	1	13	29	10	George H Tombasian	1 50
SW¼ of se¼ of ne¼	1	13	29	10	St. Johns Development Company	1 80
SW¼ of ne¼	1	13	29	40	St Johns Development Company	4 11
SE¼ of ne¼ of se¼ and W½ of ne¼ of se¼	1	13	29	30	St Johns Development Company	4 20
Se¼ of se¼ of se¼ and nw¼ of se¼ of se¼	1	13	29	20	St Johns Development Company	4 20
E½ of sw¼. of se¼	1	13	29	20	St. Johns Development Company	2 85
NW¼ of sw¼ of se¼	1	13	29	10	Jane Stevenson	1 50
Sw¼ of sw¼ of se¼	1	13	29	10	Henry Eberhardt	1 50
W½ of nw¼ of se¼	1	13	29	20	St Johns Development Company	2 85
NE¼ of ne¼ of sw¼	1	13	29	10	St Johns Development Company	1 80
SE¼ of ne¼ of sw¼	1	13	29	10	George Johnson	1 71
SE¼ of sw¼	1	13	29	40	St Johns Development Company	4 11
E½ of sw¼ of sw¼	1	13	29	20	St Johns Development Company	2 85
NW¼ of nw¼ of sw¼	1	13	29	10	St Johns Development Company	1 80
Se¼ of ne¼ of nw¼	1	13	29	10	C S Ames	1 71
NE¼ of se¼ of nw¼	1	13	29	10	St Johns Development Company	1 59
SE¼ of se¼ of nw¼ and W½ of se¼ of nw¼	1	13	29	30	St Johns Development Company	3 57
SW¼ of sw¼ of nw¼	1	13	29	10	D J Duxan	1 71
E½ of nw¼ of nw¼ and sw¼ of nw¼ of nw¼	1	13	29	30	St Johns Development Company	4 20
NE¼ of ne¼ S of creek except se¼ of same	2	13	29	25	St Johns Development Company	3 57
SW¼ of ne¼	2	13	29	40	St Johns Development Company	4 11
NE¼ of ne¼ of se¼	2	13	29	10	St Johns Development Company	1 80
E½ of w½ of ne ¼ of se¼	2	13	29	10	Johan [illegible]	1 71
SW¼ of sw¼ of se¼	2	13	29	10	[illegible]	1 71
NW¼ of nw¼ of se¼	2	13	29	10	St Johns Development Company	1 8
NE¼ of ne¼ of sw¼	2	13	29	10	Wm Wood	1 71
W½ of ne¼ of sw¼	2	13	29	20	St Johns Development Company	2 85
SE¼ of se¼ of sw¼	2	13	29	10	St Johns Development Company	1 50
E½ of sw¼ of sw¼ and nw¼ of sw¼ of sw¼	2	13	29	30	St Johns Development Company	4 20
W½ of nw ¼ of sw¼	2	13	29	20	St Johns Development Company	2 85
W½ of w½ of se¼ of nw¼	2	13	29	10	W H Whalen	1 71
NE¼ of se¼ of ne¼ S of creek and se¼ of sw¼ of se¼ S of creek	3	13	29	10	St Johns Development Company	2 40
E½ of nw¼ of se¼ and w½ of sw¼ of se¼	3	13	29	50	St Johns Development Company	6 30
W½ of ne¼ of se¼	3	13	29	10	E. H Schmidt	1 71
NE¼ of se¼ of se¼	3	13	29	10	A W Arps	1 71
NE¼ of ne¼ of se¼	4	13	29	10	Samuel Addy	1.71
SE¼ of se¼ of se¼	3	13	29	10	J C W Arps	1 71
NW¼ of ne¼ of se¼	3	13	29	10	Martin Addy	1 71
W½ of se¼ of se¼	3	13	29	20	W H Knott	1 71
SE¼ of sw¼ and e½ of w½ of ne¼ of sw¼ S of creek	3	13	29	45	St Johns Development Company	4 20
E½ of ne¼ of sw¼ and w½ of w½ of ne¼ of sw¼ S of creek	3	13	29	15	J R. Chase	2.12
Sw¼ of se¼ s of creek	4	13	29	5	Dupont Railway & Land Company	1 30
All	9	13	29	648	Dupont Railway & Land Company	42 75
Begin at ne cor of section run s 1320 feet, w 594 feet n 24½ degrees east 1400 feet and se¼ of ne¼	10	13	29	50	Ambrose Pickles Jr	6 60
All n of creek in sw¼ of ne¼ and e½ of nw¼ and e½ of nw¼ of nw¼	10	13	29	70	St Johns Development Company	7 60
Sw¼ of nw¼ of nw¼	10	13	29	10	Sarah H Salisbury	1 71
All s of creek in sw¼ of ne¼ and s½ of nw¼ and w½ of se¼ and sw¼	10	13	29	362	Dupont Railway & Land Company	30 75
Se¼ of ne¼ of ne¼	11	13	29	10	M R. Beatty	1 71
Nw¼ of sw¼ of ne¼	11	13	29	10	St Johns Development Company	1 80
E½ of e½ of nw¼ of ne¼	11	13	29	10	St Johns Development Company	1 80
Nw¼ of nw¼ of ne¼	11	13	29	10	St Johns Development Company	1 80
W½ of ne¼ of se¼	11	13	29	20	St Johns Development Campany	2 85
Fractional sw¼ of se¼ except nw¼ of same	11	13	29	25	St Johns Development Company	3 15
E½ of nw¼ of se¼ and sw¼ of nw¼ of se¼	11	13	29	30	St Johns Development Company	3 57
Ne¼ of ne¼ of sw¼	11	13	29	10	E C Olsgards	1 71
Ne¼ of se¼ of sw¼	11	13	29	10	Willard Miles	2 55
Lot 3 and lot 2 except n 20 chs	11	13	29	27	St Johns Development Company	3 15
Ne¼ of ne¼ of nw¼ and w½ of w½ of se¼ of nw¼	11	13	29	20	St Johns Development Company	3 15
Se¼ of ne¼ of nw¼	11	13	29	10	J H Garner	1 71
Ne¼ of se¼ of nw¼	11	13	29	10	A S Beauchamp	1 71
W½ of nw¼	11	13	29	80	Ambrose Pickles Jr	7 80
N½ of e½ of ne¼ and sw¼ of se¼ of ne¼ and se¼ of sw¼ of ne¼ and ne¼ of sw¼ of ne¼ and w½ of nw¼ of ne¼	12	13	29	120	St Johns Development Company	10 70
N½ of ne¼ of se¼ and sw¼ of ne¼ of se¼ and nw¼ of se¼	12	13	29	70	St Johns Development Company	7 65
Sw¼ of sw¼ of se¼	12	13	29	10	St Johns Development Company	1 80
E½ of sw¼ of se¼	12	13	29	20	Joseph Fisher	2 97
Se¼ of sw¼ and e½ of sw¼ of sw¼	12	13	29	70	St Johns Development Company	7 35
Ne¼ of se¼ of nw¼	12	13	29	10	H Hansen	1 71
Se¼ of se¼ of nw¼	12	13	29	10	H Hansen	1 71
E½ of ne¼ of nw¼ and e½ of sw¼ of nw¼	12	13	29	40	St. Johns Development Company	6 30
Nw¼ of sw¼ of nw¼	12	13	29	10	Russell Johnson	1 71
E½ of w½ of ne¼ of ne¼	13	13	29	10	W J Bufton	1 71
E½ of ne¼ of ne¼ and w½ of ne¼ and n½ of se¼ of ne¼ and sw¼ of se¼ of ne¼	13	13	29	160	St. Johns Development Company	13 15
W½ of w½ of ne¼ of ne¼	13	13	29	10	G H Bufton	1 71
Se¼ of se¼ of ne¼	13	13	29	10	Chas Sandberg	1 71
Lot 1, except se¼ of ne¼ of se¼ and Lots 2 and 3 and n½ of nw¼	13	13	29		St. Johns Development Company	18 15
All fractional	14	13	29	30	St. Johns Development Company	3 37
All fractional	16	13	29	338	Dupont Railway & Land Company	21 75
All	18	13	29	640	Dupont Railway & Land Company	42 75
E½ and e½ of nw¼	17	13	29	400	Dupont Railway & Land Company	25 95
Se¼ and e½ of sw¼ and sw¼ of sw¼	19	13	29	280	Dupont Railway & Land Company	19 95
N½ of ne¼ and se¼ of ne¼ and ne¼ of se¼ and s½ of sw¼	20	13	29	240	Dupont Railway & Land Company	18 15
N½ of sw¼ and s½ of se¼	20	13	29	160	Dupont Railway & Land Company	13 35
All	21	13	29	640	Dupont Railway & Land Company	42.75
Lots 5 to 11 inc, and 17 to 61 inc Dupont Railway & Land co platt, blk 7					Dupont Railway & Land Company	26 55
All fractional	23	13	29	23	Dupont Railway & Land Company	2 45
Lots 5 to 13, inc Dupont Railway & Land company platt blk 13					Keystones Farms Co	22 10
Lots 14 to 30 inc Dupont Railway & Land company platt, blk 13					Dupont Railway & Land Company	32 85
Lots 37-38 Dupont Railway & Land co platt blk 13					Dupont Railway & Land Company	6 51
Lots 41-42 Dupont Railway & Land co platt, blk 13					M L. Hoffman et al	6 00
Lots 43 to 54 inc. Dupont Railway & Land co platt, blk 13					Dupont Railway & Land Company	22 35
Lots 55 to 57 inc and lot 62 Dupont Railway & Land co platt, blk 13					Hoosier Agricultural co	9 45
Lots 63 to 72 inc. Dupont Railway & Land co. platt, blk 13					Dupont Railway & Land Company	18 15
All fractional	26	13	29	547	Dupont Railway & Land Company	38 55
All	27	13	29	644	Dupont Railway & Land Company	42 75
E½ of ne¼ and s½ of se¼ and n½ of se¼ and sw¼ of ne¼ and W½	28	13	29	600	Dupont Railway & Land Company	43 35
Sw¼ of ne¼	28	13	29	40	Dupont Railway & Land Company	3 90
E½ of s½ of sw¼ and nw¼	29	13	29	580	Dupont Railway & Land Company	34 35
All, except se¼ of se¼	30	13	29	602	Dupont Railway & Land Company	38 55
All	31	13	29	646	Dupont Railway & Land Company	38 55
Ne¼ and w½	32	13	29	488	Dupont Railway & Land Company	32.25
All	33	13	29	650	Dupont Railway & Land Company	42 75
All	34	13	29	651	Dupont Railway & Land Company	42 75
All	35	13	29	663	Dupont Railway & Land Company	42 75
All	36	13	29	656	Dupont Railway & Land Company	42 75
Clark & Atkinson grant, except blocks 7 and 18 of sub and except 339 acres to Haw Creek Farms Co	37	13	29		Dupont Railway & Land Company	152 85
All	1	14	29	640	Dupont Railway & Land Company	38 55
All	2	14	29	640	Dupont Railway & Land Company	38 55
All	3	14	29	640	Dupont Railway & Land Company	38 55
All	4	14	29	640	Dupont Railway & Land Company	33 55
S½ of ne¼ and s½ and nw¼	5	14	29	560	Dupont Railway & Land Company	34 35
All	6	14	29	640	Dupont Railway & Land Company	32 25
All fractional	7	14	29	604	Dupont Railway & Land Company	32 25
All fractional	8	14	29	309	Dupont Railway & Land Company	17 55
All fractional	9	14	29	378	Dupont Railway & Land Company	17 55
All	10	14	29	640	Dupont Railway & Land Company	32 25
All	11	14	29	640	Dupont Railway & Land Company	32 25
All	12	14	29	640	Dupont Railway & Land Company	26 95
All	13	14	29	640	Dupont Railway & Land Company	25 95
All	14	14	29	640	Dupont Railway & Land Company	[illegible]
S½ and ne¼ of se¼ and n½ of nw¼	15	14	29	280	Dupont Railway & Land Company	13 6
Lots 1 2 3 4	18	14	29	190	Dupont Railway & Land Company	9 15
Ne¼ and n½ of sw¼ and e½ of nw¼	23	14	29	320	Dupont Railway & Land Company	12.65
E½ and e½ of sw¼ and nw¼	24	14	29	560	Dupont Railway & Land Company	26.25
Sw¼ of nw¼	7	15	29	40	John B. McKay	2.38
Nw¼ of se¼	9	15	29	40	Abraham Richardson	4.05
E½ of ne¼ and ne¼ of se¼	13	15	29	120	J F Allen Furn co	6.75
E½ of se¼ of se¼ of ne¼ and w½ of se¼ of ne¼ and e½ of ne¼ of se¼ and sw¼ of ne¼ of se¼	19	15	29	55	J. J Green	4.90
W 2 chs of s½ of sw¼ of nw¼	20	15	29	2	J J Green	.30
Lot 6, blk 2, N of Volusia street, Barberville,					Ella Clark	.60
W½ of sw¼ of ne¼, except s 388 chs of w 388 chs	25	15	29	8	Heirs J I Hunter	1.22
Lot 1,	25	15	29	40	Theo Strawn	10.75
N 1470 chs of s 1970 chs of e½ of lot 6 and lot 7	25	15	29	50	Jessie C Lewis	10.40
N½ of se¼ of nw¼	25	15	29	20	Heirs J I Hunter	4 00
Lot 8,	25	15	29	48	Myers & Sucher	4.05
50 ft. by 264 ft. w of R. R. in street	40	15	29		Theo. Strawn	2.40
Lot 4, blk 3, Beardsley DeLeon Springs					C J Broderick	1.28
Lot 5, except s 20 ft. blk 7, Beardsley DeLeon Springs					C J Broderick	2.28
Lot 5, blk 9, Beardsley, DeLeon Springs					Heirs J B. Broderick and R Jones	1.52
Lots, 7 and 9, blk 9, Beardsley, DeLeon Springs					B. E. Broderick	1.48
Lots, 11 and 12, blk. 11, Beardsley, DeLeon Springs					H W Purcell	1.95
Lot, 15, blk 11, Beardsley DeLeon Springs					C M Broderick	6.70
Sw¼ of all w of Commerce ave blk 15, Beardsley, DeLeon Springs					James Roach	2.47
1 acre square in ne cor of blk 24, Beardsley, DeLeon Springs					Perry Tedder	2.28
Lots, 4 and 8 blk 28, Beardsley, DeLeon Springs					Broderick & Upson	1.72
Lots, 1, 2, 4, and 5, blk 34, Beardsley, DeLeon Springs					Lottie A Van Fleet	2.05
E 915 ft of lot 11 Dupont & Gaudry Grant					J A Hunter	1 90
S 1-3 of lot 12, Dupont & Gaudry Grant					C Warner	1 90
N½ of s 2-3 of lot 12, Dupont & Gaudry Grant					W A. Warner	1.30
N 1-3 of lot 12 Dupont & Gaudry Grant					L. Warner	1.30
N 8 chs of lot 51 Dupont & Gaudry Grant					H J Alden	3.17
Lots 3, 4, 5, 6, sub of e 10 chs of lot 62, Dupont & Gaudry Grant					Mary F Robinson	4.05
Lot 122 and n½ of lot 123 Dupont & Gaudry Grant					Glenwood Celery Co	5 52
S 3 chs of n 5 chs of lot 124 Dupont & Gaudry Grant					Eliz. Strawn	1.40
E 22½ chs of lot 138 Dupont & Gaudry Grant					Frances E Bredow	2.25
Part of lot 5, per deed book 33 pg 40,	23	17	29	70	D C Clifton	2.17
Lot 4, blk 13, new map Beresford					J B Conrad	1 95
Lot 14 sub of n½ of nw¼	24	17	29	2	Anderson Carter	1.05
Lots 2, 3 4, and 5 blk 2, St Johns River Land Co sub					E H Stewart	4 05
Lots 3 4 and 5, block 3, St Johns River Land Co sub					S R. Love	8 30
Lots 1 and 2 blk 4 St Johns River Land Co sub					S R. Love	4 35
Lots 1 and 2,	36	17	29	104	J R. Thursby	5.70
S½ of nw¼ of ne¼ and sw¼ of ne¼ and nw¼ of se¼ and e½ of se¼ of se¼	3	13	30	180	Bunnell Development Co	10.50
Sw¼ and e½ of nw¼ and sw ¼ of nw¼ and e½ of nw¼ of nw¼ and sw¼ of nw¼ of nw¼ and e½ of nw¼ of nw¼ of nw¼	4	13	30	315	St Johns Development Company	30.95
Se¼ of se¼ of ne¼	5	13	30	10	J H Clifton	1.50
Ne¼ of ne¼ and n½ of se¼ of ne¼ and sw¼ of se¼ of ne¼ and e½ of nw¼ of ne¼ and sw¼ of nw¼ of ne¼ and e½ of sw¼ of ne¼ and nw¼ of sw¼ of ne¼	5	13	30	130	St. Johns Development Company	10.65
Sw¼ of sw¼ of ne¼	5	13	30	10	E A. Mitchell	1.50
E½ of se¼ and e½ of sw¼ of se¼ and nw¼ of sw¼ of se¼ and e½ of nw¼ of se¼ and nw¼ of nw¼ of se¼	5	13	30	140	St. Johns Developmnet Company	12.45
Sw¼ of nw¼ of se¼	5	13	30	10	Joseph Whitmark	1.50
E½ of ne¼ of sw¼ and e½ of se¼ of sw¼	5	13	30	40	St. Johns Development Company	4.80
Nw¼ of sw¼ of sw¼ and nw¼ of nw¼ of sw¼	5	13	30	20	St. Johns Development Company	2.15
W½ of ne¼ of nw¼ and se¼ of ne¼ of nw¼ and s½ of se¼ of nw¼ and e½ of sw¼ of nw¼ and sw¼ of sw¼ of nw¼ and nw¼ of se¼ of nw¼	5	13	30	80	St. Johns Development Company	8 95
Nw¼ of nw¼	5	13	30	40	J C P Pickworth	6.70
Ne¼ of ne¼ of ne¼ and w½ of ne¼ of ne¼ and se¼ of ne¼ and e½ of sw¼ of ne¼ and e½ of nw¼ of ne¼ and sw¼ of nw¼ of ne¼	6	13	30	120	St Johns Development Company	14 85
Se¼ of ne¼ of ne¼	6	13	30	10	Arthur N Miller	1 50
N½ of se¼ and se¼ of se¼ and se¼ of sw¼ of se¼	6	13	30	130	St Johns Development Company	14 70
Sw¼ of sw¼ of se¼	6	13	30	10	P P Genty	2 55
S½ of n½ of sw¼ of se¼	6	13	30	10	Frank Frandson	1 50
W½ of ne¼ of sw¼ and se¼ of ne¼ of sw¼	6	13	30	30	St. Johns Development Company	4 20
Se¼ of se¼ of sw¼	6	13	30	10	A J Schlotterback	1 50
W½ of se¼ of sw¼	6	13	30	10	St Johns Development Company	2.85
E½ of sw¼ of sw¼ and nw¼ of sw¼ of sw¼	6	13	30	30	St Johns Development Company	3.15
E½ of nw¼ of sw¼	6	13	30	20	St Johns Development Company	2 85
Sw¼ of nw¼ of sw¼	6	13	30	10	F D McFarland	2.55
Nw¼ of nw¼ of sw¼	6	13	30	10	L. J McFarland	1.50
Ne¼ of nw¼ and n½ of se¼ of nw¼ and sw¼ of se¼ of nw¼	6	13	30	70	St. Johns Development Company	7 65
Se¼ of se¼ of nw¼	6	13	30	10	W G Grant	2 55
Sw¼ of sw¼ of nw¼	6	13	30	10	A. C. Blanchard	1.55
E½ of sw¼ of nw¼ and e½ of nw¼ of nw¼ and nw¼ of nw¼ of nw¼	6	13	30	50	St. Johns Development Company	6.00
E½ of ne¼ of ne¼ and sw¼ of ne¼ and ne¼ of se¼ of ne¼	7	13	30	80	St. Johns Development Company	7 65
NW¼ of nw¼ of ne¼	7	13	30	10	H W Nieman	2 55
SE¼ of se¼ of ne¼	7	13	30	10	Chas Hanson	1.50
SE¼ of ne¼ of nw¼	7	13	30	10	G E. Ellexon	2.55
W½ of ne¼ of nw¼ and w½ of se¼ of nw¼ and sw¼ of nw¼ and E½ of nw¼ of nw¼ and sw¼ of nw¼ of nw¼	7	13	30	110	St Johns Development Company	12 45
S½ of ne¼ and se¼ lying se of railway and n½ of sw¼ and sw¼ of sw¼ and ne¼ of nw¼ and w½ of nw¼	18	13	30	450	Dupont Railway & Land Company	33.95
All fractional	19	13	30	628	Dupont Railway & Land Company	42 75
NE¼ and ne¼ of se¼ and w½ of se¼ and w½	20	13	30	600	Dupont Railway & Land Company	58.55
All	29	13	30	640	Dupont Railway & Land Company	38.55
NE¼ and se¼ of se¼ and w½ except S 210 ft of se¼ of ne¼ and except E 210 ft of n½ of nw¼ of se¼	30	13	30	510	Dupont Railway & Land Company	54 15
W½ of se¼ except E 210 ft of s½ of nw¼ of se¼	30	13	30	77	R. W Cody	9 15
All	31	13	30	650	Dupont Railway & Land Company	38.35
All	32	13	30	671	Dupont Railway & Land Company	42.75
Undivided ¼ int in w½ of sw¼	34	13	30	20	Unknown	2.01
E½ of sw¼ of se¼	18	15	30	20	E S Coffman	1.71
W 6 chs of se¼ of sw¼ and s½ of sw¼ of sw¼ and E 8 chs of n½ of sw¼ of sw¼	18	15	30	40	Theo Strawn	22.05
W½ of lot 4	19	15	30	37	D E Cook	15.15
N 3 chs of w 6 chs of lot 3 and e½ of nw¼ of nw¼	19	15	30	22	Theo Strawn	11 35
5 acres square in se corner of n½ of lot 4	31	15	30	5	Billings & Jackson	5 52
Lot 3	31	15	30	40	Heirs Annie Poston	2 38
[illegible] of se¼ of sw¼ of sw¼	32	15	30	5	Field & Pennock	93
[illegible] of ne¼ of sw¼	5	16	30	10	J A Getty	93
Lots 1 2 and 3 Grove block [illegible] Spring Garden City					P C Reid	1 96
Lot 13 City block 16 Spring Garden City					John T Lacey	1 23
[illegible] of se¼	8	16	30	80	[illegible] R McKean	4 05
Lots 2 and 3 and s½ of nw¼	9	16	30	173	C L Munn	8 90
All fractional	11	16	30	95	D [illegible] Naval Stores Company	4 95
Lot 2	15	16	30	32	Theo Strawn	6 75

(Continued on Page Four)

NEWSPAPERARCHIVE®

(Continued from Page 3)

DESCRIPTION	Section	Township, South	Range, East	Acres	OWNER	Amount of Taxes and Cost
Lot 6 block 8 Marshall's sub Daytona Beach					T B Leigh	8 61
Riparian rights in Halifax river to lot 1 block 1, Huston's subdivision					Unknown	2 84
Lot 6 W of Pine street, block 1, Huston's subdivision					Eva M Rollinson	25 74
Riparian rights in Halifax river to lot 6 block 1 Huston's subdivision					Unknown	1 77
W 521 feet of lot 25, block 1 Huston's subdivision					George Carew	7 89
Lots 1 and 2 block A Oliver's sub in Atlantic City					C E Oliver	7 89
Lots 28 and 30 block B, Oliver's sub in Atlantic City					C E Oliver	15 03
Lots 4 C and 5 A, block 2 Thompson's sub in lot 4	9	15	33		S H Brooks	43 59
Lot 1, Beacon Realty sub,	9	15	33		W E Strawn	12 93
Lots 2 to 8, inc Beacon Realty sub	9	15	33		Beacon Realty Co	54 30
Lot 10 Beacon Realty sub	9	15	33		Beacon Realty Co	7 59
Lots 22, 23 and 24, block 2 sub of lot 1	15	15	33		A F Hutchinson	4 32
Lot 25, block 2, sub of Lot 1	15	15	33		W E Sullivan	2 54
Riparian rights in Halifax river to S 100 feet of N 228 feet of lot 2	16	15	33		Unknown	1 77
Lots 17 and 18, Dobbin's sub of lot 2	16	15	33		Harry Price	4 32
Riparian rights in Halifax river to lot 1 Morris' sub	21 & 22	15	33		Unknown	1 41
Lot 6 Morris sub	21 & 22	15	33		E L Howard	3 18
Riparian rights in Halifax river to lot 6 Morris sub	21 & 22	15	33		Unknown	1 33
S 600 feet of N 1300 feet of lot 4	22	15	33	27	Emily A Cook	14 70
Riparian rights in Halifax river to S 600 feet of N 1300 feet of lot 4	22	15	33		Unknown	2 42
Lots 11 and 12 block 2 Lantana					Savilla Latham	1 84
Lots 1 16 17 18 and 19 block 2 Lantana					Savilla Latham	3 48
Lots 23 24 and 25 block 2 Lantana					Savilla Latham	[illegible] 12
N¼ of lot 4 and sw¼ of N½ of lot 4	30	1[illegible]	33	20	Heirs I D Huston	[illegible] 1
Lot 5	31	1[illegible]		43	[illegible]	1 2
Lot 10 sub of lot 1 [illegible]	[illegible]0	15	33		S I Spalding	1 4
Riparian rights in Halifax river to lot [illegible] sub	33 & 34	1[illegible]	[illegible]		Unknown	1 66
Lot [illegible] except [illegible] Daytona [illegible] sub	3 & 4	1[illegible]	33		J[illegible] Holland	[illegible] 51
Lot [illegible] of North [illegible]					J A Van Valzah etc	1 3
Lot [illegible] Orange Beach					J [illegible] Van Valzah	[illegible] 1
Lot [illegible] Port Orange Beach					M M Van Valzah	1
Lot [illegible] block C Port Orange Beach					J A Van Valzah	1
Lot [illegible] block C Port Orange Beach					Martha H Van Valzah	1
Lot [illegible] block C Port Orange Beach					Martha H Van Valzah	1
Lots [illegible] 11 and 12 block [illegible] Kingston					Emma L Pierce	[illegible] 11
W 200 feet of lots 1, 2 and 3 block 8 Kingston					J J Crews	12 43
N½ of W 150 feet of lot 9 block 8 Kingston					J A Kohler	11 41
Lot 10 block 9 Kingston					T J Campbell	20 40
Lots 1 and 2 Williams sub lot 5 block 17 Kingston					Willie Williams	1 80
Lots 1 and 3 block 1 Rowlader's 6th add, Kingston					C E Rowlader	3 19
Lots 18 19 20 and 21 block E, Rowlader's 6th add, Kingston					L J Crews	4 70
Lots 4 5 6 and 13 block F Rowlader's 6th add Kingston					C F Rowlader	8 66
Lot 14 block 1 Rowlader's 6th add Kingston					H T McClellan	2 27
E 110 feet of N½ of lot 1 block 1 Daytona					Maggie M Jones	19 86
E 104 feet of N 65 feet of lot 1 and W 204 feet of N 6 feet of lot 2 Thompson's sub block 4 Daytona					George C Jones	17 30
Lot 13 Balcom's sub block 4 Daytona					City Hotel Company	[illegible] 76
Lot 14 Balcom's sub block 4 Daytona					City Hotel Company	69 00
W 40 feet of E 208 feet of lot 6, block 5 Daytona					Staples & Cutten	70 00
W 18 feet of E 2[illegible]8 feet of lot 6 block 5 Daytona					Lottie Hobbs	22 59
W 45 feet of E 301 feet of lot 6, block 5 Daytona					J H Merrett	66 27
Lot 3 block 1 sub of block 6 Daytona					M J Van Dorn	59 5[illegible]
Lot 25, block 1 sub of block 6 Daytona					Leon Despland	14 70
W 30 feet of E 170 feet of lot 9 block 2 sub of block 6 Daytona					M B Aultman	44 84
W 20 feet of lot 9 and W 30 feet of lot 10 block 2 sub of block 6 Daytona					Minnie Moseley	15 00
Lot 20 and W 10 feet of lot 21 block 2 sub of block 6 Daytona					Minnie Moseley	11 97
Riparian rights to S 25 feet of lot 24 block 2 sub of block 6 Daytona					F Drake & C Van Dorn	4 08
W 185 feet S of Canal block G Daytona					Marion F Crane	4 03
N½ of W 198 feet of lot 5 block 10 Daytona					Mary A Jackson	96 30
Sw¼ of lot 4, block 11 Daytona					John Menzies	33 51
W 115 feet of lot 1 block 12 Daytona					M B Aultman	69 00
Se¼ of lot 4 block 12 Daytona					Eveline M Brower	19 07
Lot 11 sub of lots 4 5 and 6, block 15 Daytona					C F Barker	4 85
E 1[illegible] feet of S½ of lot 1 block 17 Daytona					G G Degrott	2[illegible] 42
S½ of lot 3 block 17 Daytona					F C Borsh	55 40
N 85 feet of E 200 feet of lot 6, block 20 Daytona					Mary A Brown	91 84
E 60 feet of W 180 feet of lot 1 block 21 Daytona					Bessie S King	44 54
W 25 feet of lot 1 and lot 2, Kost & Gove's sub block 22 Daytona					Josephine Norris	9 29
Lot 12, Kost & Gove's sub, block 22 Daytona					W H Parker	14 70
Lot 38, Kost & Gove's sub, block 22, Daytona					Lulu O Neil	14 70
Lots 6 and 7 and E 60 7 feet of lots 14 and 15 sub of lot 1, block 23, Daytona					L C Leonardy	25 62
E 109 feet of W 218 feet of lot 2, block 23, Daytona					T H Williams	14 70
W 109 feet of lot 2, block 23, Daytona					Agnes W Fromberger	11 67
S 130 feet of W½ of lot 4, block 23, Daytona					Agnes W Fromberger	4 85
Lots 1 and 2, block 1, Despland's sub of lot 5, block 23, Daytona					Leon Despland	17 43
Lots 3, 4 and 5, block 1, Foote's sub, block 23, Daytona					H Van Dorn	28 35
Lots 7, 8, 9 and 10, block 1, Foote's sub block 23 Daytona					Henry Van Dorn	13 33
Lots 2 and 3, block 2, Foote's sub, block 23 Daytona					H H Mills	19 86
Lots 6, 7, 8 and 9, block 2, Foote's sub, block 23, Daytona					Henry Van Dorn	9 29
Lot 4, Rix sub of lot 8, block 23, Daytona					Staples & Cutten	11 67
Lot 9, block 2 N, Rowlader's fourth add to Daytona					C E. Rowlader	3 48
Lot 10, block 3 N, Rowlader's fourth add to Daytona					C E. Rowlader	1 84
Lot 2, block 1 S, Rowlader's fourth add to Daytona					Chas. A. Davis	3 48
Lot 1, block 2 S, Rowlader's fourth add to Daytona					I Morgan	6.21
Lot 1, sub of W½ of lot 7, block 24, Daytona					La Rue M. Williams	14 70
Lot 6, block 2, sub of lots 2 and 3, block 25, Daytona					Tillie Tomlinson	5.90
Lots 7 and 8, block 2, sub of lots 2 and 3, block 25, Daytona					Elmira Hendricks	11.97
Lot 16, sub of lot 5, block 25 Daytona					Katie Jarrett	2.12
Lot 5, block 2, sub of lots 3 and 4, block 26, Daytona					Sadie Smith	1.84
E 1-3 of lot 5, block 26, Daytona					Judy James	6.21
Lot 7, block 1, sub of W 2-3 of lot 8, block 26, Daytona					Oscar E. Pellott	1 87
Lot 12, block 4, sub of lots 4 and 5, block 27, Daytona					Conrad Bullard Company	1.87
Lot 1, block 5, sub of lots 4 and 5, block 27, Daytona					M. L. Manigault	2.39
Lot 7, block 1, sub of lots 6 and 7, block 27, Daytona					J. W. Wilkinson	1 30
Lot 10, block 1, sub of lots 6 and 7, block 27, Daytona					Fannie C. Stephens	1.57
Lot 2, block 2, sub of lots 6 and 7, block 27, Daytona					J. W. Wilkinson	1.57
Lots 4 and 5, block 2, sub of lots 6 and 7, block 27, Daytona					S. W. Duncan	2.09

DESCRIPTION	Section	Township, South	Range East	Acres	OWNER	Amount of Taxes and Cost
Lot 6 block 2 sub of lots 6 and 7, block 27 Daytona					Jessie Raines	1 57
Lot 6 sub of lot 1 block 28, Daytona					M V Stephens	10 31
Lots 11 and 12, sub of lots 2 and 7 block 28 Daytona					Robert Raines	4 03
Lots 29 30 and 31 sub of lots 2 and 7 block 28 Daytona					Ben Hill	8 99
Lot 21 block 1 sub of lots 3 4 and 5 block 28, Daytona					S M Nickerson	2 14
Lot 22 block 1 sub of lots 3 4 and 5, block 28, Daytona					G E McFarline	2 14
Lot 18 block 1 sub of lots 3, 4 and 5, block 28 Daytona					Ada Blocker	2 69
Lots 1 and 2, block 1 sub of lot 6 block 28, Daytona					Harrison Thompson	11 67
Lot 16, sub of lot 8, block 28, Daytona					Conrad Oates Company	1 84
E 37½ feet of W 112½ feet of lot 1, N of Higbee line and and E of R R., block 29 Daytona					Harrison Thompson	3 73
E½ of lot 3, N of Higbee line block 29, Daytona					P Edwards	3 48
W 122 feet of lot 3 and E 10 feet of lot 4, sub of parts of lots 3 and 4, block 29, Daytona					Louis Wells	6 31
W 40 feet of lot 5 and E 10 feet of lot 6 sub of parts of lots 3 and 4 block 29, Daytona					Gertrude Thompson	3 54
Lots 2 and 3, block 1, sub of lot 1, block 31, Daytona					Isabelle Miller	8 99
Lots 6 7 8 and 14 block 1 sub of lot 1 block 31 Daytona					J W Wilkinson	3 78
Lot 9 block 1 sub of lot 1, block 31, Daytona					Rosa McKenzie	1 84
Lot 13 block 1 sub of lot 1 block 31 Daytona					George Morgan	11 67
Lots 8 and 9 block 4 sub of lot 1 block 31 Daytona					Wm Sparks	1 84
Lots 12 and 13 block 4 sub of lot 1 block 31 Daytona					W M Guthrie	8 99
W½ of lot 10 sub of S½ of N of lot 4 block 31 Daytona					C I Walton	1 60
W½ of lot 1 sub of S½ of N of lot 4 block 31 Daytona					W J Gamble	1 60
S [illegible] feet of [illegible] feet of lot [illegible] sub of S½ of [illegible] Daytona					Texas S King	[illegible] 1
Lot [illegible] Irving's sub [illegible]					W [illegible]	1 81
Lot [illegible] Day[illegible]					C D [illegible]	6[illegible]
Lot 4 [illegible] Irving's sub [illegible]					Conrad Oates Company	1 57
Lot [illegible] Irving's sub [illegible]					I W [illegible]	1 [illegible]
Lot [illegible] Day[illegible]					C D Tolson	2 [illegible]
N [illegible] Day[illegible]					Charity Belton	6 21
Lot [illegible] sub of lot 4 [illegible] Daytona					Joe Keys	7 [illegible]
Lot [illegible] sub of lot 4 [illegible] Daytona					Ella Walls	1 57
Lot 4 block 3 sub of lot 4 block 3 Daytona					Conrad Oates Company	1 87
W [illegible]0 feet of E 110 feet of N 100 feet of lot 1 block 33 Daytona					Emma Wetherell	2 42
W 4 feet of E 300 feet of N 150 feet of lot 1 block 33 Daytona					J L Robinson	17 43
Lots 7 8 9 and 10 16 and 17 block A Slough's sub block 33 Daytona					Margaret J Slough	3 78
Lot 20 block B Slough's sub block 33 Daytona					Margaret J Slough	1 57
Lot 21 block B Slough's sub block 33 Daytona					W H Van Dorn	1 57
E 110 feet of N½ of lot 3 block 33 Daytona					Clara Despland	7 58
Lot 49 Rowlader's fifth add to Daytona					C E Rowlader	2 12
Lot 50 Rowlader's fifth add to Daytona					Cornelia Smith	6 21
W 185 feet of lot 14 block 48 Daytona					Marion F Crane	69 00
Lot 4 and riparian rights block 48 Daytona					Edith Brush Shoemaker	28 35
N¼ of S 200 feet of lot 13 block 49 Daytona					Edith Brush Shoemaker	7 85
W 681 feet of lot 7 and E½ of lot 16 block 49 Daytona					Forbes & Wentworth	[illegible]
Lot 27 block 49 Daytona					Mrs G P Hart	[illegible] 27 75
Lots 1 3 4 5 and 6 sub of lot 25 and part of lot 26 block 50, Daytona					L & C A Despland	28,35
Lots 8 9 and 10 sub of lot 25, and part of lot 26 block 50 Daytona					L & C A Despland	17 43
Lot 3 and riparian right block 51 Daytona					A C Harper	48 22
N 110 feet of lot 15 block 51 Daytona					Isabelle F Miller	14 70
Lot 6 block 1 Rowlader's first add to Daytona					Fred R True	11 67
Lot 7, block 1 Rowlader's first add to Daytona					F M Parkhurst	11 67
Lot 1 block 2 Rowlader's first add to Daytona					E L Gunn	33 51
Lot 20 block 2 Rowlader's first add to Daytona					W C Linsley	6 21
Lot 12 block 1 sub of lots 10 and 15 block 52 Daytona					W M Jones	2 39
Lot 2 Smith's sub block 52 Daytona					Thos Hill	5 99
Lots 2 and 3 block 1, Wall's sub block 52 Daytona					James Berry	6 21
Lot 37 block 1 Wall's sub block 52 Daytona					Anderson Denmark	6 21
Lot 10 block 2 Wall's sub block 52 Daytona					Unknown	4 03
Lot 1 block 2 Wall's sub, block 52 Daytona					Anthony Stevens	2 39
Lot 16 block 2 Wall's sub block 52 Daytona					A M Stephens	2 39
Lots 27 28 29 and 30 block 2 Wall's sub block 52 Daytona					J W Howard	11 97
Lots 37 38 and 39 block 2, Wall's sub block 52 Daytona					Hamp James	11 97
Lot 4 block 3, Wall's sub, block 52 Daytona					Jas Small	6 21
Lot 12 block 3 Wall's sub, block 52 Daytona					Savilla Carrison	4 85
Lot 24, block 3 Wall's sub, block 52 Daytona					M E Turner	4 85
Strip W of lots 4, 6 and 9, E of R R., part of lot 11, block 53 Daytona					Jessie Longe	2 42
Lots 1 and 2 platt in book 4, page 79, sub in block 53, Daytona					Hattie Cuthbert	10 61
Lot 3, platt in book 4, page 79, sub in block 53, Daytona					Rosa Collins	3 78
E 33 feet of lot 4, platt in book 4, page 79, sub in block 53 Daytona					W W Jones	6 51
N 90 feet of lot 7, platt in book 4, page 79, sub in block 53, Daytona					J A Jackson	7 88
Lot 6 block 2, Green's sub in block 53, Daytona					Mahala McDaniel	3 48
Lots 11 and 12 block 2, Greene's sub in block 53 Daytona					S T Watson	4 33
Lot 17, block 2, Greene's sub in block 53, Daytona					E. J Jordan	4 85
Lot 3, block 3 Greene's sub in block 53, Daytona					Hattie Anderson Townsend	4 33
S½ of lot 6, block 5, Greene's sub in block 53, Daytona					E. W Gibson	4 85
Lots 17 and 18, block 5, Greene's sub in block 53, Daytona					Adeline Mooore	5 15
Lot 15, block 53, Daytona					H. Y. Stillman	14 40
Lot 3, block 10, West End sub, Daytona					E. L. Bond	1.57
N 650 feet of W 105 feet of lot 9, block 54, Daytona					Robt. Barramoure	6.21
Lots 2 to 10 inc. sub of W 2-3 of lot 15, block 55, Daytona					H. G. Lansing	11 97
N 50 feet of S 100 feet of lot 13, block 56, Daytona					W. L. Gibbs	6.21
E½ of lot 1 and W½ of lot 16, block 56, Daytona					Dora E. Spring	6.21
Lot 9, block 56, Daytona					Conrad Oates Company	7 50
Lot 6, block 60, Daytona					Thos. Gale	16.33
S 70 feet of marsh E of lot 6 and riparian rights block 60, Daytona					H. V. Bracey	5.15
Lot 6, sub of lots 1, 2 and 3, block 61, Daytona					Theckla Pellett	19 86
Lot 7, sub of lots 1, 2 and 3, block 61, Daytona					M. M. Pellett	13.60
N 33 feet of W 165 feet of marsh in front of block 61, and riparian rights, Daytona					H. V Bracey	12.27
S 50 feet of N 132 feet of W 165 feet of marsh in front of block 61 and riparian rights, Daytona					W. H. Bracey	15.90
Lots 1 and 2, Rowlader's third add to Daytona					J. A. Hutchinson	4.85

DESCRIPTION	Section	Township, South	Range, East	Acres	OWNER	Amount of Taxes and Cost
Lots 15 16 21 and 22 Rowlader's third add to Daytona					T L Robert	9[illegible]
Lots 1 and 2, block 64, Daytona					J B Taylor	55[illegible]
W 200 feet of N½ of lot 4, block 64, Daytona					Mary A Collins	24[illegible]
Sw¼ of lot 5 block 64, Daytona					H V Roeste	7[illegible]
Nw¼ of lot 5, block 64 Daytona					C A & I Tier	30[illegible]
E 150 feet of lots 3 and 4 S of canal, block 66, Daytona					Charles A Tier	69.[illegible]
W 55 feet of E 215 feet of lot 1, block 69, Daytona					Conrad Oates Company	2.[illegible]
Lot 1 block A, sub of lot 4 and E½ of lot 3, block 70, Daytona					E. W Williams	2.[illegible]
S 205 feet of lot 8, block A, sub of lot 4 and E½ of lot 3 block 70, Daytona					Catherine Summager	6.[illegible]
Lots 2 and 3 block B, sub of lot 4 and E½ of lot 3, block 70, Daytona					Amanda Jackson	2.[illegible]
E 50 feet of lot 6, block 70, Daytona					M. & J Whitaker	2.1[illegible]
E 46 feet of W 156 feet of lot 6, block 70, Daytona					H S. Sharpe	2.1[illegible]
E 14 feet of lot 1 and W 18 feet of N 39 feet of lot 5, block A, sub of N½ of lot 1, block 71 Daytona					Harrison Thompson	2.[illegible]
Lot 5, sub of E½ of lot 3, block 71, Daytona					Minnie L. Robinson	4.8[illegible]
Lot 6, sub of E½ of lot 3, block 71, Daytona					Doughlass Beasley	2.[illegible]
Lot 7 sub of E½ of lot 3, block 71 Daytona					Emma L Edwards	2 3[illegible]
Lots 4 and 5, block 1, sub of lot 4 block 71 Daytona					Lizzie Henry	13 0[illegible]
Lots 8 and 9 block 1 sub of lot 4 block 71 Daytona					Otis Griffin	7 5[illegible]
Lot 4 block 2 sub of lot 4, block 71 Daytona					Harrison Thompson	4 8[illegible]
Lots 2 and 4 sub of W½ of lot 5 block 71 Daytona					S Singleton	6 2[illegible]
E 110 feet of W 178 feet of lot 6 block 71 Daytona					A D & S Boles	4 8[illegible]
E 1[illegible] feet of N [illegible] feet of lot [illegible] block [illegible] Daytona					John King	8 9[illegible]
Lot [illegible] block A Higbee's second add to Daytona					James Anderson	1 3[illegible]
Lot 8 and [illegible] block C Higbee's second add to Daytona					Doughlass Beasley	1 8[illegible]
All N [illegible] except [illegible] block 2 Coleman's Daytona					Trumbo Dredging Company	14 2[illegible]
Lot [illegible] Coleman's sub [illegible] Daytona					A F Hutchinson	6 51
Lot 13 [illegible] Daytona					C A Henderson	4 85
Lot [illegible] B [illegible] Coleman's Daytona					R McLane	17 43
Lot [illegible] Marshall's [illegible] Coleman's Daytona					A S Randall	9 29
Lot [illegible] Marshall sub blk 3 Coleman's Daytona					W W Marshall	2 94
Lot 43 and [illegible] Marshall's sub block 3 Coleman's Daytona					Unknown	5 15
Lots 4 and [illegible] block 1 sub of lot 18 block 3 Coleman's Daytona					J A McNeal	5 15
Lot 1 block [illegible] sub of lot 18 block 3 Coleman's Daytona					Eliza Richardson	4 33
Lot [illegible] block [illegible] sub of lot 18 block 3 Coleman's Daytona					J H Davis	6 51
Lot 1 block 2 sub of lot 18 block 3 Coleman's Daytona					Alex Swinson	5 15
Lots 13 and 14 block B sub of lot 20 and E½ of lot 23 block 3 Coleman's Daytona					Willis Williams	3 54
Lot 15 block B sub of lot 20 and E½ of lot 23 block 3 Coleman's Daytona					Mike Stevens	2 14
Lot 10 block A Conrad's sub block 3 Coleman's Daytona					Mary Mack	1 84
Lot 3[illegible] block 3 Coleman's Daytona					W C Cannons	7 58
S 57½ feet of N [illegible]4 feet of W½ of lot 38 block 3 Coleman's Daytona					J H Harrison	1 60
E 287 7 feet of W½ of lot 38 except S 198 feet block 3 Coleman's, Daytona					Willie Williams & D F Randolph	2 44
S 372 5 feet of W 58 5 feet of E½ of lot 38 block 3 Coleman's Daytona					Jos Woodward	2 42
S 92 5 feet of N 5[illegible]4 feet of E 75 feet of lot 38 block 3 Coleman's Daytona					Chanie Williams	1 60
W 177 feet of E 887 feet of lot 4 block 4 Coleman's Daytona					A J Perkins	2 42
Lot 1, and W 20 37 feet of lot 2 block 1 Rogers, Daytona					W H Byne	20 16
E 55 feet of W 175 feet of lot 26 block 1, Rogers, Daytona					W H Byne	2 69
W 70 feet of lot 26 block 1, Rogers Daytona					W H Byne	2 39
E 50 feet of W 120 feet of lot 26, block 1 Rogers Daytona					W H Byne	2 69
Riparian rights in Halifax river to lots 6 to 11 block 3 Rogers Daytona					D D Rogers	3 78
Lots 9 and 10 block 1 Bethune grant	40	15	33		W H Peters	3 48
Lot 47 Rowlader's third sub in Bethune grant	40	15	33		Chas T Pent	2 12
Lots 9 and 10 block 2 Bethune grant	40	15	33		John Myers	14 70
Lots 6 and 14 block B Ridgewood Heights					A E Mason	4 80
Lot 16 block B Ridgewood Heights					Kate F Hacker	3 48
Lot 1 block D Ridgewood Heights					L O Smith	2 12
Lot 10 block D Ridgewood Heights					A E Mason	8 99
Riparian rights in Halifax river to lots 1 and 2, Blake					Unknown	1 30
Lot 24 Blake					Walter Smith	1 97
Riparian rights in Halifax river to lot 24 Blake					Unknown	1 05
Riparian rights in Halifax river to lot 25, Blake,					Unknown	1 05
Lot 25 Blake					Jas. E. Furlong	1 97
Lots 26 26 A, 27 and 27 A, Blake					Heirs B. F Leach	19 02
Riparian rights in Halifax river to lots 26 and 27 Blake					Unknown	1 [illegible]
Lot 49A Blake					Best & Wilson	[illegible]
Lot C, Blake					W H. Knight	[illegible]
Riparian rights in Halifax river to lot C, Blake					Unknown	1.05
W 325, feet of lot 106, Blake					Heirs B. F Leach	6.54
E 311 feet of lots 127 and 128 Blake					Heirs B. F. Leach	[illegible]
Lot 131, Blake					Heirs J M Jones	6 [illegible]
Lot 4, block 26, Dunlawton					Paul Clark	6.54
Riparian rights in Halifax river to lots 2, 3, 4, block 1 sub of lot 1,	3	16	33		Unknown	1.96
Lots 1 2 and 4, block 2, sub of lot 1,	3	16	33		E. H. Herrick	3.26
Lots 3 and 4, block 4, sub of lot 1,	3	16	33		E. H Herrick	5.32
Lots 1 and 2, except lots 17, 18 19, as per sub block 6, sub of lot 1,	3	16	33		E H Herrick	3.49
Lots 1, 2 and 3, block 5, sub of lot 1,	3	16	33		E. H. Herrick	5.32
Lot 8, block F, Port Orange					Baker & Cummings	42.65
E 50 feet of lot 13, block G, Port Orange					Heirs J F Vass	31.[illegible]
Lot 1, block I, Port Orange					Caroline McDonald	15.[illegible]
W 50 feet of E 275 feet of lot 4, block M, Port Orange					Georgia E. Ramsey	9.[illegible]
Lot 7, block 3, Allan's, Port Orange					S H. Bailey	6.54
Lots A, B, D, E and F, resub of lots 7 and 8, block 2, Flemings, Port Orange					Port Orange Development company	2.[illegible]
Lots 10 and 11, block 4, Fleming's, Port Orange					Paul Clark	6.[illegible]
Lots 13 and E 455¼ feet of lot 19, Assessor's, Port Orange					D. W. Winn	[illegible]
Lot 5, sub of lots 3 and 4,	4	16	33	8	Adam Overstreet	[illegible]
Undivided ½ int. in lot 11, sub of lots 1, 2 and 4,	5	16	33	4	D. W. Winn	[illegible]
S½ of N½ of lot 1,	8	16	33	16	L. D. Bartholomew	[illegible]
N 2½ chs of lot 3 and lot 4, sub of lot 1,	9	16	33	14	F. O. Sparkman	[illegible]
Lot 3, sub of lots 14 and 15, Allandale per map book 2, page 65,					Emma H. Billings	2.97
Lots 7 and 8, block 2, Allandale, new map					A. J. McLaughlin	1.97
E ½ of lots 1 and 2, block 3, Allandale, new map					Jas. H. Bennett	5.[illegible]
Lots 7 and 14, block 6, Allandale, new map					John F. Hume	2.97
Lots 8 and 13, block 6, Allandale, new map					C. J. McCormick	2.97
Lots 9, 10, 11 and 12, block 6, Allandale, new map					W. M. Hunter	[illegible]
Lots 4, 5, 10 and 11, block 7, Allandale, new map					Allandale Company	11.[illegible]

(Continued on Page 5.)

NEWSPAPERARCHIVE®

NEWSPAPERARCHIVE®

Prince Albert gives smokers such delight, *because*

—its flavor is so different and so delightfully good;
—it can't bite your tongue;
—it can't parch your throat;
—you can smoke it as long and as hard as you like without any comeback but *real* tobacco happiness!

On the reverse side of every Prince Albert package you will read:

"PROCESS PATENTED JULY 30TH, 1907"

That means to you a lot of tobacco enjoyment. Prince Albert has always been sold without coupons or premiums. We prefer to give quality!

PRINCE ALBERT

Copyright 1916 by R. J. Reynolds Tobacco Co

the national joy smoke

YOU'LL find a cheery howdy do on tap no matter how much of a stranger you are in the neck of the woods you drop into. For Prince Albert is right there—at the first place you pass that sells tobacco! The toppy red bag sells for a nickel and the tidy red tin for a dime then there's the handsome pound and half pound tin humidors and the pound crystal glass humidor with sponge moistener top that keeps the tobacco in such hang up trim all the time!

in goodness and in pipe satisfaction is all we or its enthusiastic friends ever claimed for it!

It answers every smoke desire you or any other man ever had! It is so cool and fragrant and appealing to your smokeappetite that you will get chummy with it in a mighty short time!

Will you invest 5c or 10c to prove out our say-so on the national joy smoke?

R. J. REYNOLDS TOBACCO CO., Winston-Salem, N. C.

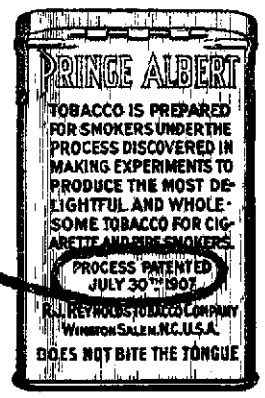

This is the reverse side of the Prince Albert tidy red tin. Read this "Patented Process" message to you and realize what it means in making Prince Albert so much to your liking

EVERYTHING
TO EAT
TO WEAR
TO USE

W. P. SHRYOCK
Phone 8

No Trouble.

"What's the matter—having trouble with your car?"

"Not at all," retorted the man underneath. "I just crawled in here to play a game of solitaire."—Detroit Free Press

THE NEWS FOR PRINTING

Ask Your Grocer For
CHEEK-NEAL'S COFFEES
Best By Every Test



Ball Bearing; Long Wearing

"Silent Smith"

wins the fight against noise

[Producing power of both typist and executive is increased by this 100 per cent efficient machine.]

In eliminating the clatter that up to this time has characterized typewriters, the L. C. Smith & Bros. Typewriter Company has taken the longest stride ahead since the introduction of "visible" writing.

Model 8—The *"Silent Smith"*

—runs so quietly and smoothly that it is a relief to the nerve racked office worker.

There are many other new features worthy of consideration, including the decimal tabulator and the variable line spacer. Both are part of the regular equipment. A left hand carriage return is furnished if desired, in place of the regular right hand lever.

An illustrated catalog of Model 8 may be had for the asking. Drop a card now to

L. C. SMITH & BROS. TYPEWRITER COMPANY
Home Office and Factory: SYRACUSE, N. Y. *Branches in All Principal Cities*

118 LAURA STREET, - - - - JACKSONVILLE, FLA.

MINUTES OF MEETING OF COUNTY COMMISSIONERS.

Board of County Commissioners met in regular session May 1, with all members present

Road reports were made from all districts and by road superintendent

Petition of citizens of Lake Helen asking for improvement of Lake Helen Lake Ashby road was received and filed and it was the sense of the board that said work be done as soon as money is available

It was ordered that request of the Southern Clay Manufacturing company to sublet a portion of the road construction work in the DeLand and Daytona special road districts, be granted With two construction companies doing the work it can be completed much sooner

Petition of citizens of Seabreeze and Ormond relative to widening of road from Seabreeze to Ormond was filed and clerk instructed to notify petitioners that there was no money in general fund at this time to pay for said work

Petition of citizens asking for change in Turnbull road at New Smyrna was filed and action deferred to June meeting

Petition of A de Bary in regards repairs on Harden Ferry road was referred to Commissioner Harden for action

Otto R Kirchof was appointed county enumerator for the year 1916 1917

Revolver bonds of E H Bryan Geo LeFevre Oscar Lyons E W Sutton and M A Galbreath, and notary bonds of L E A Hagstrom W M Lourcey and A V Robeson were approved

T R Hodges was granted permit to capture one manatee for scientific purposes

Petition of Julius Younge in regard to personal tax was referred to tax assessor for report

Criminal court cost bills were examined and approved for $673 87

Reports of the tax collector county judge clerk of criminal court and sheriff were received and filed

Report of the county treasurer for month of April was examined and approved showing the following balances

General Revenue Fund	$11 961 65
Fine and For Fund	1 357 50
Road and Bridge Fund	7 289 93

Following account was audited and ordered paid from Halifax special road and bridge funds E W Allen & Co specifications, $139 80

Following accounts were audited and ordered paid from funds of De Land Lake Helen special road and bridge district S D Jordan, tran scripts, etc, $84 00, U S Mfg & Trust Co, preparing bonds, etc, $384 28, J B McCrary Co, engineers, $1,750 00, E W Allen & Co, printing specifications, $139 80

It was ordered that commissioner Maley re-advertise for bids for building Tomoka bridge and shelling Tomoka fill in Halifax special road and bridge district, said bids to be submitted by regular meeting of commissioners in June

Clerk was instructed to advertise for bids for the sale of New Smyrna district road bonds, sale to be made June 12 The issue is for $250,000

THE GAME OF LIFE.

Play the game! Play it fair, but play it all the time to win We are not here to whine and complain, to stay down because we are knocked down, to blame the inequalities of the ground or the unfairness of the umpire. Where there are no difficulties there can be no victories. We are here to win if we can in every condition that confronts us, to do our best in any case, and to do it to the end.

PREPARATION KEEPS FLIES FROM ANIMALS.

Did you ever try to do anything with a swarm of flies buzzing around your head? Then reflect how the work animal must feel, not only with them buzzing around but with hundreds of them shingled on his nose and legs And the work animal must depend on his master for protection, while you are able to protect yourself

The fly pestered animal is not efficient Horses and mules lose flesh during fly season and cows fall off in milk flow The loss from these sources, aside from a humanitarian motive, would more than pay for protection

There are various preparations on the market which are supposed to keep flies from animals J R Watson, entomologist to the University of Florida, experiment station, suggests that farmers make their own preparation The following is recommended by the United States department of agriculture Emulsify 1 pound of Jensen Laundry soap 4 gallons of water and 1 gallon of crude petroleum Add to this 4 ounces of powdered naphthalene Spray on the animal This preparation is said to protect animals for a week

MAPS ON GLOBES.

The Spheres, Made of Brown Paper, Are Wonderfully Strong

Few people could say of what substance globe maps are made and would be astonished to hear that brown paper is the chief material used A matrix of wood is covered with strips of brown paper which have been well smeared with paste The paper is laid on the matrix until it is about a sixteenth of an inch thick and the globe looks like a round football When this paper covering is dry it is cut midway between what will be the two poles removed from the matrix and after an axis has been fixed in it the two hemispheres are glued together Then this sphere of brown paper is coated with a composition plaster the ingredients of which are a trade secret and again left to dry

After being tested to see that it is an exact sphere the meridians are marked on the globe to guide the girls who finish the work The globe is then fixed in a clamp which holds its axis, and a girl takes the engraved gores cut ready for use and pastes them on without overlapping If the globe is exact the gores should fit so exactly that you cannot see where they are in the completed globe

When the gores have dried on the globe is colored by a hand process which is also done by girls, and then polished The globe is now ready to be mounted on its stand and to have its meridian fitted Formerly, says the World's Work, when the industry was most flourishing, the metal and wood work connected with the fittings formed separate industries, but today the globe maker does the whole work on his own premises

It might be mentioned that globes thus made are so strong that a man could stand on one and not break it. Indeed, you cannot break one without using great violence.

Tennyson and Barnum.

Tennyson was extremely eager at one time to visit America, and touching this point a story is related to the effect that Barnum offered him an enormous sum to make the trip, though probably not as one of the attractions of the "greatest show on earth" "All you have to do," said Barnum, "is to stand on a platform and have your hands well shaken." The poet, however, declined the offer.

How Bamboos Bloom.

Bamboo plants are said to have the peculiarity of blooming at exactly the same time, whether in Europe or Africa, the difference in climate and surroundings seeming to make no change in the plants bursting into flower. They blossom rarely, but as they die immediately afterward this cannot be deplored. The plant is said to be exquisitely graceful and is easily cultivated.

THE BETTER THE MIRROR
The Better the Reflection and the More Perfect the Toilet.

SHOW us the lady who does not appreciate a good Mirror.

The Mirrors on our Dressers, Dressing Tables and Chiffoniers, have all been subjected to severe tests as we have inspected them carefully ourselves, and yet they remain unbroken.

Come in and look in them. We know you will be pleased with the reflection, as well as with the dainty articles of Furniture of which they are a part.

Pitzer Furniture and Hardware Company
The Oldest The Best The Suitable

ZIPPERER & PATCH

Livery, Feed and Sale
STABLE

Baggage Transfer

Agents for
COLUMBUS WAGONS
A Carload in Stock

Quick Service Guaranteed

ZIPPERER & PATCH

EDGAR EYES
Optician Tested
JACKSONVILLE, FLA
Broken Lenses Duplicated Same Day as Recieved
We Specialize on Mail Orders - We Pay Postage
140 W FORSYTH ST

H. C COLEE
BLACKSMITH and WHEELRIGHT
New Smyrna - - - - - Florida

Give us a CALL if you have any
PLUMBING
TO PUT IN OR REPAIRED
If you have any GAS PIPE to be repaired
Phone 94 C. LUTZ Canal Street

RUB-MY-TISM
Will cure Rheumatism, Neuralgia, Headaches, Cramps, Colic Sprains, Bruises, Cuts, Burns, Old Sores, Tetter, Ring-Worm, Eczema, etc. Antiseptic Anodyne, used internally or externally. 25c

REAL ESTATE BARGAINS

Ten acres near the City. Good fruit and gardening land. Part of it in cultivation. About two acres rich muck land; good five room house. For quick sale, $700.00.

Two lots with five room house, fronting on Turnbull Bay, 200 feet; two acres bearing grape vines. Fish and Oysters at the door. $600.00 for a short time.

House and one acre good land, one mile from city. For quick cash sale, $300.00, worth $500.00.

R. B. F. Roper.
New Smyrna, Florida.

THE
CORNER DRUG STORE

PRESCRIPTIONISTS

Telephone No. 54

RUB OUT PAIN
with good oil liniment. That's the surest way to stop them The best rubbing liniment
MUSTANG LINIMENT
Good for the Ailments of
Horses, Mules, Cattle, Etc.
Good for your own Aches,
Pains, Rheumatism, Sprains, Cuts, Burns, Etc.
25c, 50c, $1. At all Dealers

NEWSPAPERARCHIVE®
NEWSPAPERARCHIVE®

VOTE FOR

W. L. GAUSE

FOR

County Commissioner

5th District The People's Candidate

(Paid Advertisement.)

NEW SMYRNA NEWS

Published Every Friday Morning by the NEW SMYRNA NEWS COMPANY (Incorporated)

H. L. ROOD, Editor and Manager.

Entered as second class matter June 6, 1913, at the postoffice at New Smyrna, Florida, under act of March 3, 1879.

SUBSCRIPTION RATES:
(Payable invariably in advance)

One year	$1.50
Six months	.75
In foreign countries, per year	2.00

Resolutions of respect, poetry, obituaries, church festival advertisements and similar notices of charitable, benevolent or church societies, advertising events from which money is to be received, are charged for at half rate, or five cents per line each insertion.

"DEEP WATER." Our Slogan.

WOODMEN CIRCLE ENJOYS PLEASANT SOCIAL EVENING.

A social evening was enjoyed Tuesday evening by the members of the local W. O. W. circle in the Masonic hall. A number of visitors were also present to hear the program rendered. Numerous talks were given and the affair was thoroughly enjoyed by all. After the following program had been given, refreshments of ice cream and cake were served:

Opening song by the circle.
Prayer by Rev. A. Bell.
Address of welcome by Mrs. H. E. Zipperer, guardian.
Address by Rev. B. F. Green.
Song of welcome by the circle.
Address by Rev. A. Bell.
Reading by Miss Jessie Dickey.
Song by Miss Sallie Birch.
Address by H. E. Zipperer, council commander.
Closing song by the lodge.

FOR COUNTY JUDGE

To the Democratic voters of Volusia county:

I hereby announce myself as a candidate for re-election to the office of County Judge, subject to the Democratic primary June 6, 1916.

Earnestly soliciting your support for this position, I am

Yours very truly,
J. LEE McCRORY.

PARENT-TEACHER CLUB TO HOLD RALLY TODAY.

All members of the Parent-Teacher club, all patrons of the New Smyrna public school and friends are cordially invited to attend a rally to be held this afternoon at the school building at 2:15 o'clock. The object of the rally is to arouse interest for the coming year and to increase friendship between the patrons and teachers.

NEW STATE LAW COMPELS POSTING OF ALL ROADS.

The failure to place at all public road crossings and intersections of public roads in their counties, with proper indication marks, pointing in each direction to the city, the village or community to which the roads enter, subjects themselves to removal, is information which all county commissioners in the state are not aware. Copies of the law are being sent out with a view of its enforcement.

The law reads:

Section 1. Signboards for public roads. Within 90 days after the passage and approval of this act, it shall be the duty of the several boards of county commissioners of this state to place at all public road crossings and intersections of public roads of their counties a signboard with proper indicaton marks pointing in each direction of the city, town, village or community to which said road enters; said signboards to be properly lettered with the name of such city, town, village or community and giving the number of miles in each directon to the nearest city, town, village or community; said lettering shall be in black color on a white background, the letters and figures not to be less than three inches high.

Section 2. Condition. Said boards of county commissioners of the several counties of this state shall maintan and keep in good visible condition at all times said signboards.

Section 3. Penalty. Any board of county commissioners that shall fail to carry out the provisions of this act shall be subject to removal from office; provided that the penalty of removal shall not be inflicted on any county commissioner who shall have voted at any meeting to carry out the provisions of this act.

Ladies Guild—

The Ladies of Grace Guild met Wednesday afternoon with Mrs. T. L. Howell. A fair number of the members were present and an enjoyable afternoon was spent by all. The hostess served delicious refreshments to add to the pleasure of the occasion.

$50,000,000 MORTGAGE IS FILED IN BROWARD COUNTY.

A fifty million dollar mortgage was filed in the circuit court of Broward county last Tuesday by the Bankers' Trust company and J. H. Parsons of New York city, as trustees. The mortgage was given by the Southern Bell Telephone and Telegraph company and is a 30-year mortage, being due in 1941.

When the deputy clerk began to come to after gazing at the enormous amount, his first thoughts were that they must have discovered a gold mine or struck oil somewhere in Broward county. Otherwise there was not that much valuation in the whole county including a flock of neighboring counties. After thinking it over the deputy decided to immediately form a searching or scouting party and thoroughly investigate every nook and corner of Broward county from the ocean back to the Big Cypress.

The fact that Alexander Graham Bell, the president of this company and inventor of the telephone, spent a few days at the Gilbert hotel in Fort Lauderdale this winter intensified the belief that there was something doing and the plot thickened.

A few friends were sworn in and made to take a solemn oath not to disclose the deadly secret. They had decided to start out next Sunday morning in groups of two, each group taking its allotted territory.

Several autos and fast boats were figured on and arrangements were about completed, when one of the deputies thought it would be best to read the voluminous mortgage deed through from beginning to end. To his surprise and chargin, he found that it was a blanket mortgage and not only covered what little property this company owned in Broward county but covered their immense holdings in this state and several other states.—Ft. Lauderdale Herald.

The New Smyrna baseball team went to Daytona to play a return game with the Daytona team yesterday afternoon.

DeLand Votes School Bonds—

Tuesday at DeLand the school bond election calling for $60,000 for the erection of a new school building was passed by a vote of 172 to 7. It is planned to have the new building completed by January 1.

Trinity Ladies Aid—

The Ladies Aid of the Trinity M. E. church met Tuesday afternoon at the home of Mrs. Sam Jones with a good attendance. Refreshments were served by the hostess after the business and social hour were over.

Fencing Ball Grounds—

A fence about ten feet in height is being built around the baseball diamond. This is being done to keep all inquisitive eyes from looking on without paying the required amount of twenty-five cents.

FLORIDA YOUNG WOMEN'S CAMP CONFERENCE IN JUNE.

Sessions of the Florida Young Women's Camp Conference are to be held at the Benson Springs hotel, (formerly the Brock house) Enterprise, beginning June 16, and continuing until June 30. The conference will be under the direction of the Florida Sunday School association, the W. C. T. U. and the Y. W. C. A., these cooperating with all other interested organizations.

The purpose of the conference is to bring together all girls and young women of the state who may not have the opportunity of attending other conferences or summer camps, for their social, physical, intellectual and spiritual development during these two weeks of fellowship together.

All the joys of the out of doors and freedom of camp life are to be combined with special conference features. These will include Bible, mission and social classes, with inspirational talks in the evening, and vespers by the lake. There will be councils to talk over the problems of girls, and discuss various forms of social service which are needed in the world today.

The recreation will be in the hands of a capable young college woman, assisted by a strong committee, who will see that there are no dull moments. Tennis, croquet, driving, fishing, rowing and swimming will be among the attractions, while swimming and candy making lessons will be given. Delightful walks may be taken to the many points of interest, while the ferry will be at the disposal of the delegates for daily excursions to Stone island, Lemon Bluff, Blue springs, Woodland park, etc. Several entertainments are being planned for the pleasure of the guests.

Applications to attend this conference should be made to the registrar, Miss Lena Brokaw, 130 West Monroe street, Jacksonville, and each application must be accompanied by the registraton fee of one dollar, payable before May 20. Board per week will be $5.00 or $10.00 for the entire camp. Special railroad and steamship rates can be secured from all points of the state for parties of ten or more.

As hotel accommodations are limited, those who desire to go should apply early if they wish reservations made. Further information may be secured by addressing either the Florida Sunday School association, the W. C. T. U., or the Y. W. C. A., each having offices in Jacksonville.

Among those who will take part on the program may be mentioned, Miss Emma L. Tucker; Miss Ethel J. McCoy; Miss Minnie E. Neal; Miss Lena Brokaw; Mrs. R. C. Weidler; Mrs. Mabel Stevens and many others.

MICHELIN-FOUNDED-1832

MICHELIN

12 to 15% Extra Weight

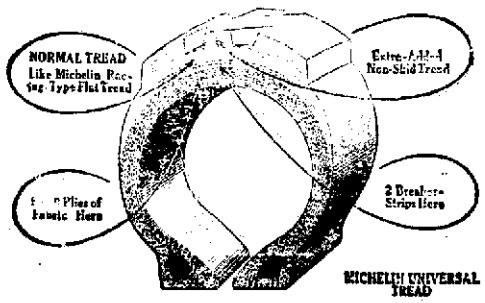

When you buy your next tire make this simple test. Let us weigh a Michelin Universal Tire in comparison with any other non-skid of the same size.

You will find the Michelin 12 to 15% heavier than the average, the exact percentage depending on the size of the tires used in the test.

This extra weight represents extra rubber and fabric, which means extra service.

SAMS' GARAGE
NEW SMYRNA FLORIDA

ONE QUALITY ONLY-THE BEST

Home Girl Wins Praise—

The third annual spring festival of the Florida State College for Women, celebrating the Shakespeare tercentenary, was held last week, and was one of the most brilliant of such affairs ever attempted by the college. In commenting upon it the Tallahassee correspondent to the Times-Union has the following to say of one of the home girls, Miss Zelia Wilson, and Miss Verna Monroe, appearing with her, who has many friends here, because of her frequent visits here:

"The couple dance, Pipes of Pan, given by Misses Zelia Wilson and Verna Monroe delighted the enthusiastic audience. Their natural grace and splendid emotional appreciation of the dances rendered this one of the artistic triumphs of the festival. Both of these young ladies have appeared in public many times before, but never to better advantage than on this occasion. Miss Wilson further showed her artistic ability as leader of the Greek dances."

You can get anything but money and postage stamps printed at the New Smyrna News office.



The Most Healthful Carriage for Baby

We believe you will not find anywhere a carriage better designed to protect baby's health than the Heywood-Wakefield Sleeper shown in this picture.

It has rubber-tired wheels and light, flexible springs which insure easy riding. The large, comfortable body gives baby plenty of room to sleep, and there is o bumping to jar his delicate nerves and make him fussy and fretful. The carriage is equipped with a reversing gear so that it can be pushed from either end.

In beauty of design and style, this Heywood-Wakefield will compare favorably with any other make of baby carriage. Come in to see it and the other new models we have just received.

R. S. MALEY

Daytona

FOR QUALITY

Blue Valley Butter Swift's Premium Hams Nabob Coffee

Summertime is here, and every housewife will agree with us, that it is too warm to cook three meals a day. Let us make a few suggestions for your noonday meal.

Something in Canned Meats, a can of Roast Pork and mashed potatoes. Or Lunch Tongue or Deviled Ham. For salad, a can of Tuna fish with a bottle of Premier salad dressing. For dessert, a Stone cake with strawberries.

ALL CAN BE HAD AT OUR STORE

READY AT YOUR SERVICE

New Smyrna Grocery Company

NEWSPAPER ARCHIVE® NEWSPAPER ARCHIVE®

DOCTOR MEINHARDI

CHIROPRACTIC SPECIALIST

Residence Phone No. 59
Office Hours:
10:30 a. m. to 12 m
and 2 p. m. to 5 p. m.

BAKER BUILDING

Other hours by appointment

The WEEK'S DOINGS

*Let Herrick fix it.

Mrs. Little and son spent Wednesday in Titusville and returned Thursday morning.

Mrs. C. A. Grimsley left Sunday for a visit at the home of her mother in Brunswick, Georgia.

*Vienna Bread Saturday. New Smyrna Home Bakery.

Robert Seavers went to Cocoa, Tuesday, expecting to remain if he found satisfactory employment.

*Is your mother dead? Come and hear the sermon Mother's day.

Mr. and Mrs. G. W. Thornton left last week for Georgia to spend a part of the summer months.

*Vienna Rolls Saturday. New Smyrna Home Bakery.

Mrs. A. G. Krueger returned Monday from DeLand where she has been visiting friends for a short time.

Mrs. B. B. Bledsoe left Saturday for Sidney, Fla., for a visit of a few weeks with relatives at that place.

*Edison Rotary self-inking mimeograph No. 76 for sale with supplies; cheap. Dr. A. O'Neill, Daytona, Fla.

W. F. Whiteside left Tuesday for his home in Gallatin, Texas, after spending the winter here with friends and relatives.

Mrs. John Carpenter returned to prolong her stay in this city the first of the week after visiting friends in Kissimmee and Orlando.

*Come to Herrick's Wednesday sale and see all the things you can get for 80 cents each.

Richard Robbins and a party of young people motored up from Titusville last Sunday. Mr. Robbins is candidate for county judge of Brevard county.

As announced in the Times two weeks ago, the deal for the sale of the Hotel St. Lucie virtually closed last week. The new proprietors, Messrs. Sams and Lewis, will take possession next fall and run the hotel on a first class basis. They are experienced hotel men and we are glad to announce the fact that they are coming. —Stuart Times.

*Let Herrick fix it.

Misses Harriet B. Welsh and Ellen Wallace were in Daytona between trains Saturday.

*Wanted—Plain sewing, Mrs. Gibson, Turner's cottage, next to Breeze office.

Miss Hannah, who has been spending the winter here left Monday for her home in Pittsburg.

*Wear a white flower and come to the Baptist church next Sunday, Mother's day.

Mr. and Mrs. L. B Fairbrother and children will leave in a few days for a stay of three months in Maine.

*Stop at the Baptist church next Sunday morning.

M. E. Langford has sufficiently recovered from his sprained ankle to be on duty again in the railroad yards.

Mrs W. Lassiter, mother of Bob Lassiter returned to her home in North Carolina the first of the week.

*Meet me at the Baptist church next Sunday, Mother's day.

Mr. and Mrs. Bert Teddar and child left Wednesday for DeLeon springs to spend a short time with relatives and friends.

Mr. and Mrs. E. A. Thomas arrived Wednesday from their home in Deerfield, Fla., for a visit at the home of Mr. and Mrs. G. B. Thomas.

*The place to get good value for the money is at Herrick's

In the future the affairs of the Daytona Public Service company will be under the management of J. C. Lyle, succeeding R. Y. Conklin, who has served as manager of the company since last fall. For about two years Mr. Lyle has managed the New Smyrna plant and is fully capable of managing the affairs of both the New Smyrna and the Daytona plants. He will make Daytona his headquarters, and in the very near future will bring his family here. Mr. and Mrs. Conklin departed last Sunday for Winnipeg, Canada, where Mr. Conklin will resume the position he formerly held with the Massachusetts Heat, Light and Power company as gas engineer. —Daytona Journal.

*All work guaranteed by Herrick.

Mrs. G. R. Yelvington, of Jacksonville spent Monday here with Mr. and Mrs. Bert Teddar.

Mrs. Adkinson of Jacksonville is visiting at the home of her daughter, Mrs. O. T. Uselman.

*French Bread Saturday. New Smyrna Home Bakery.

Walter Pace came down from Jacksonville and spent the week end, the guest of Willie Thompson.

*Do you love your mother? Hear the sermon at the Baptist church, Sunday.

Mrs. P. W. Hoff and two children of Jacksonville spent Sunday in the city with her sister, Mrs. E. M. Little.

*Look in at the Baptist church next Sunday morning.

Mrs. A. L. Pursley who has been visiting several weeks at the home of her parents in Lakeland will arrive home today.

*Next Wednesday Herrick will have a one day sale and any thing in his window will be only 80 cents.

Miss Helen Simms returned to her home in St. Augustine Monday after a pleasant stay of a few days here with Mrs. E. J. Rogero.

Capt. and Mrs. S. Bennett of Daytona were week end guests at the home of their son and wife, Mr. and Mrs. C. S. Bennett, in this city.

Mr. and Mrs A L Konow who have been conducting the City Cafe for several months have sold their restaurant fixtures and will move to Jacksonville to engage in business. At present the City Cafe is closed.

Miss Harriett Crane and Miss Fearn Hibbard have issued invitations to a large number of their friends to attend a dance next Tuesday evening at the Coronado Beach hotel in honor of the graduating class of the high school.

Next Sunday, May 14, is Mothers' Day, and it will be fittingly observed in the different churches of the town with exercises appropriate to the occasion. Every one is requested to wear a white flower in memory of "Mother."

Because of an attack of bronchitis, Rev. O. T. Usleman was unable to fill his appointments last Sunday. Rev. A. Bell preached morning and evening for him at Trinity church and also filled his afternoon engagement at Coronado.

Mrs. C. A. Clouser who has had a small dry goods store here for several years is closing out her stock and will discontinue the business as soon as the stock is disposed of. The building which she occupies on Canal street has been rented to John Demos who will conduct a restaurant there next fall.

Mr. and Mrs. W. A. Whitman who have spent the past two years at New Smyrna, Fla., returned to this village Tuesday and are the guests of Mrs Whitman's sister, Mrs. Emma Mason. Mr. Whitman has disposed of his lumber interests in the south and will make his home in Montague for the present.—Montague (Mich.) Observer.

Rev. B. F. Green will leave Monday for Asheville, N. C., to attend the southern Baptist church association.

J. E. Cade of Seville, candidate for state representative was shaking hands with his friends here Wednesday.

R. P. Hamlin of DeLand was in town Wednesday in the interests of his campaign for judge of the criminal court.

Howard Curry of Tampa was in town Monday working in the interests of Perry G. Wall's campaign for state senator.

Mr. and Mrs. L. S. Tenny of Orlando were in town Monday. Mr. Tenny is secretary of the Orange Growers' association.

Mrs. A. G Krueger, of New Smyrna, is spending a week or ten days here, a guest of her sister, Mrs. Andrew Bradshaw.—DeLand Record.

F. Van DeSande left yesterday to spend the summer in Wisconsin where he spends his time traveling. He expects to return here as usual next winter.

Miss Lessie Bishop, who has been spending the winter at the home of her sister, Mrs. B. B. Bledsoe, started Saturday on the return trip to her home in Saluda, North Carolina.

*Hear that sermon at the Baptist church next Sunday morning at 11 o'clock.

Mrs L. Z. Hoover, of New Smyrna, formerly a resident of St. Augustine, who has many friends here, is the guest of Mrs J. H Owen on Rhode Avenue for a time.—St. Augustine Record.

Mr and Mrs. E V. Smith and two children, Kathleen and Vivian, went to Jacksonville to spend a few days Tuesday. Miss Claribel Godfrey intends to join them this afternoon and stay until Monday.

Hereafter the position of organist at the Trinity Methodist church will be filled by Mrs. O T Usleman, and Mrs E L. Greer who has presided at the organ for several months will assist with the singing.

*Go to Herrick's for graduating gifts.

The Ladies Aid of the Baptist church met Tuesday afternoon at the home of Mrs. C A Bennett on Magnolia street. The usual number were present and a pleasant business and social hour was enjoyed.

"Finnigan," the Ayrdale dog belonging to the Sams family, and well known about the streets of New Smyrna for many years, met his death Wednesday. He was accidentally run over by a colored chauffeur and died soon after.

The following made an auto trip to Titusville on Tuesday morning, returning home the next evening: Messrs. F. W. Hatch, New Smyrna; L. L. Mosby, J. W. Griffis, Oak Hill; J. A. Taylor, Shiloh; John Rowley, Allenhurst.—Titusville Advocate.

NOTICE.

The State Bank will be closed each Thursday afternoon from this time until the first of October, observing the half holiday with other business places of the city.

G. L. BRANNING, Cashier.

A NEW KIND OF A PLUMBER

In the construction of ordinances governing plumbing, the frequent use of Trade phrases and names that are necessarily used will naturally confuse anyone not familiar with sanitary plumbing.

We have both undergone an examination by the Master Plumbers association of the state of New York where we attained the High Standard of Excellence.

If there is any point that is not entirely clear to you, if you will call on us we will gladly without cost or obligation on your part explain it so as you will understand it, and also give you a practical demonstration of the point involved.

ADDISON **McGHAN BROS.** FRANK

Headquarters Pitzer Furniture and Hardware Co. Phone No. 43

Ask for PRAIRIE ROSE Butter **ALWAYS** Ask for SEMINOLE QUEEN Coffee

WE HAVE PRICES THAT WILL ASTONISH.

While conditions all over the country are so disturbed and high prices prevail on almost every staple article of food, the merchant should exercise the utmost care in making purchases and be ever on the lookout to protect their customers, not on prices alone, but on quality also. Quality has always been our hobby, and is still, and when we advertise an article you can rely on its quality as being the highest.

The prices quoted below will prevail from Saturday, May 13th to 19th inclusive:

24lb. Flour (Made Rite)	$1.00	6 Small Cream	.25
12lb. Flour (Made Rite)	50	3 Tall Cream	25
6lb. Flour (Made Rite)	25	13lb. Best Rice	1.00
Prairie Rose Butter (The Best)	45	16lb. Jap Rice	1.00
Imperial Oat Meal	10	6 Export Octagon Soap	.25
Sugar Loaf Pork and Beans, (21-oz).	10	7 Lenox Soap	25

KELLOGG'S FAMOUS BRAN FLAKES.

Respectfully,

COLEE & THOMAS

Big Cabbage Displayed—

Skeptics who have an idea Florida soil will not produce as large and good vegetables as the soil of other states, should take a look at a cabbage on display in the State bank. The cabbage was grown on the farm of Mrs M. P. Moulton at Eldora and weighs exactly 14½ pounds. The head is solid and the vegetable in splendid condition.

DR. J. N. Fogarty Here—

Dr. J. N. Fogarty of Key West, candidate for congress from the fourth district to succeed Congressman W. J. Sears, was in the city Saturday for several hours greeting old friends and making acquaintances among the voters. He went from here to Daytona and DeLand and announced while here that he would try to arrange his itinerary to bring him back to New Smyrna to make a speech during the campaign.

BAPTIST CHURCH

Services for Sunday, May 14: Wear a white flower, Sunday school at 10 a. m., M. W. Ashton, supt., and each teacher invites you to attend the Mothers' day program. Sermon by the pastor at 11 a. m. Subject, "Mother." Appropriate music. You will find a hearty welcome. Come. B. Y. P. U. meets at 6:45 p. m., Miss Mildred Newberry, president There will be 45 minutes of interest to you. There will be no preaching in the evening as the congregation is invited to attend the commencement sermon in the M. E. church, South.

B. F. GREEN, Pastor.

SCHOOL NOTES

There will be one more week of school and that will be given over to the final examinations that will start Monday. However, there is only a small percentage of the pupils in the high school that have to take them as exemption grades have been allowed this term

The general average made by the school this year has so far outstripped the record of preceding years that there is little comparison. Better attendance, less tardiness, and better deportment has raised the standard.

The regular monthly meeting of the teachers of Volusia county was held Saturday in Daytona, with nearly all the teachers present. Important subjects were discussed.

The orations given yesterday at the literary society by the boys, and the essays read by the girls, were all good.

The fifth grade entertained at chapel Friday morning with a number of pleasing recitations.

The meetings of the Agatheredon Literary society have been adjourned until the next school year.

Condensed Statement of the Condition of

State Bank of New Smyrna

New Smyrna, Florida

As called for by the State Comptroller at close of business May 1st, 1916

RESOURCES

Loans and Discounts	$122,178.92
Overdrafts	235.00
Stocks and Bonds	8,200.00
Furniture and Fixtures	4,302.70
Land Account	2,600.00
Cash due from banks	114,812.12
Total	$252,328.74

LIABILITIES

Capital Stock	$ 15,000.00
Surplus and Profits	11,230.45
Deposits	226,098.29
	$252,328.74

We Have the Willingness and the Ability to Serve You

JOHN T. HAMMOND, President
W. P. WILKINSON, Vice President

GEO. L. BRANNING, Cashier
MAURICE W. ASHTON, Asst. Cashier

NEWSPAPERARCHIVE® NEWSPAPERARCHIVE®

(Continued from Page 9.)

DESCRIPTION	Section	Township, South	Range, East	Acres	OWNER	Amount of Taxes and Cost
Lot 5 and part of lots 1 and 6 per deed book 46, page 205 sub of se¼ of sw¼	4	19	31	2	John Jenkins	1.78
Lots 10 and 17, sub of nw¼ of sw¼	4	19	31	6	Matt Milliner	1.96
Lot 12, sub of E½ of se¼	5	19	31	6	H. W. Alston, Jr.	.93
Lot 6, sub of W½ of se¼	5	19	31	2	D. & J. Brisbon	1.66
Lot 2, sub of sw¼	5	19	31	5	D. & J. Brisbon	.93
Lot 8, assessor's, Enterprise	6	19	31	8	Heirs of Mrs. O. H. Voss	.69
Lots 29 and 30, assessor's Enterprise	6	19	31	17	Lucy A. Smith	94.90
Lot 38, assessor's, Enterprise	6	19	31	6	Florida Christian Assem. association	1.48
S 147 feet of lot 1 and S 133 6-10 feet of lot 3, block 2, Enterprise					Florida Christian Assem. association	4.96
Lots 1 to 6, inc. block 8, Enterprise					Florida Christian Assem. association	2.26
Lots 1 to 10, inc. block 9, Enterprise					Florida Christian Assem association	2.26
Lots 1 and 4 to 9, and S½ of lot 2, block 10, Enterprise					Florida Christian Assem. association	2.26
Lots 1 and 4 to 16 and S½ of lot 2 and 17, 18 and 19, block 11, Enterprise					Florida Christian Assembly association	2.56
Lots 1 to 8 inc. block 12, Enterprise					Florida Christian Assem. association	2.02
Lots 1, 2, 3, 4 and 7 to 28 inc. block 13, Enterprise					Florida Christian Assem. association	2.26
All block 14, Enterprise					Florida Christian Assem. Assn.	1.72
Lots 1 to 11, inc. block 15, Enterprise					Florida Christian Assem. association	1.53
W 200 feet of S 210 feet of lot 1, block 16, assessor's Enterprise					O. E. Peterson	5.32
All blocks 20 and 22, Enterprise					Florida Christian Assem. association	4.66
Lots 13, 14 and 15, block 21, Enterprise					C. E. Reynolds	4.26
W 133 feet of block 40, Enterprise					A. M. Stead	5.58
All except E 154 feet of lot 8, block 42, Enterprise					O. H. Voss	3.17
Lot 40, block 1, Bodine's Enterprise					Lena L. Brown	1.96
Lots 22 to 30 and 35 to 39, inc. block 2, Bodine's, Enprise					Lena L. Brown	5.88
Lots 13 to 21, inc. block 3, Bodine's, Enterprise					Lena L. Brown	2.20
Lots 2 to 20 and 24 to 29 and 32, block 4, Bodine's Enterprise					Lena L. Brown	2.50
Lots 6 to 11 and 14, 15 and 16, block 6, Bodines Enterprise					Lena L. Brown	2.26
Lots 6 to 11 and 14, 15 and 16 for Taxes 1914, block 6 Bodines Enterprise					Lena L. Brown	2.26
Lots 1 to 4 and 7 to 12 and 14 to 16, Taxes 1914, block 7 for 1914, Bodines Enterprise					Lena L. Brown	3.77
Lots 1 to 4 and 6, 7 to 12 and 14, 15 and 16, block 7, Bodine's Enterprise					Lena L. Brown	3.47
All blocks 9, 10 and 11, Bodine's Enterprise					Lena L. Brown	2.20
Lots 27, 29, 31, 33, 35, 37 and 39, Storers Enterprise					Emma L. Tucker	10.40
Lots 4 sub of lots 1 and 2	8	19	31	8	John Thomas	1.18
Lots 12, sub of lots 1 and 2	8	19	31	4	Matt Millsner	1.66
Nw¼ of ne¼ of se¼ and n½ of ne¼ of ne ¼ of se¼	10	19	31	15	C. L. Pell	1.96
N¼ of lot 1 except w 4.75 chs of S 4.22 chs	10	19	31	18	C. L. Pell	2.20
Part of ne¼ of ne¼ per deed book 27, pg 567	11	19	31	1	S. H. Kirk	.99
E½ of nw¼	11	19	31	80	Florida Chris. Assem. Asso.	2.63
Lot 2, sub of W½ of sw¼	11	19	31	9	C. L. Pell	1.66
Lots 2 and 3, sub of ne¼ of ne¼	12	19	31	8	C. A. Patrick	2.20
Nw¼ of se¼	12	19	31	40	S. S. White Dental Mfg. Co.	3.17
Lot 2	15	19	31	57	Heirs of J. P. Harden	3.35
Unsurveyed part	15	19	31	50	Ellis & Harris	1.90
Unsurveyed part	22	19	31	30	Ellis & Harris	1.18
N. 20 chs of lot 8, lying between marsh on E and on W, Bulow tract				60	John T. Dismuke	15.00
N. 20 chs of lot 8, lying W of High land, Bulow tract				20	J. T. Dismuke	1.30
N. 20 chs of lot 8, lying E of High land, Bulow tract				30	J. T. Dismuke	2.04
S 10 chs of N 50 chs of lot 8, except E 22 chs lying S of county road, Bulow tract					Spencer & Wall	0.51
Lot 30, Houston's sub		13	32	5	F. D. Denton	1.04
Lot 41, Houston's sub		13	32	5	W. A. McNally	1.04
Lots 59, 60, 61 and 62, Houston's sub		13	32	20	D. C. Smith	2.51
Lots 74, 75, 76 and 77, Houston's sub		13	32		D. C. Smith	2.51
Lots 90, 91, 92 and 93, Houston's sub		13	32		D. C. Smith	3.30
Lot 12, block 11, Pelican					W. A. McNally	.93
Lot 6, block 15, Pelican					F. D. Denton	.93
Lot 4 and E½ of nw¼ and nw¼ of nw¼	17	16	32	150	Knox Jones	14.70
Riparian rights in Halifax river to lot 4	17	13	32		Unknown	1.03
All fractional	19	13	32	21	Harwood Turpentine Co.	2.09
Lots 1 and 3	20	13	32	78	Harwood Turpentine Co.	7.28
Lot 2	20	13	32	31	G. M. Houston	3.13
Lots 1 to 25 Inc., Vien De L'Eau					Heirs C. A. Bacon	4.03
N 400 feet of lots 11A Number Nine					Rev. C. Houston	6.21
S½ of lot 12A, Number Nine					J. H. Allen	2.39
Riparian rights in Halifax river to S 100 feet of lot 3	28	13	32		Unknown	1.23
Lots 2, 7 and 8, block B, sub of John Addison Grant					W. E. McMillan	2.39
Lots 7 and 8 block J, sub of John Addison Grant				10	Al S. Fox	1.84
Lot 5	7	14	32	56	Whitner & Lillard	5.91
Lots 3 and 4, Bellewood					Unknown	.95
N 5-6 of lot 9 and lots 10 and 11 and S½ of lot 12, Bellewood					C. B. Simrall	19.32
Riparian rights in Halifax river to N 5-6 of lot 9 and lots 10 and 11 and S½ of lot 12, Bellewood					Unknown	1.05
N 200 feet of lot 11 and 12 except S 50 feet of E 262 feet and except N 150 feet of E 160 feet, Assessor's Triton Beach					Louise C. Putnam	32.10
Riparian rights in Halifax river to N 200 feet of lot 11, Assessor's Triton Beach					Louise C. Putnam	1.86
N½ of S 250 feet of E 302 feet of lot 12, Assessor's Triton Beach					Unknown	2.57
Lots 10, 11, 12, 23, 24 and 25 block 1, Triton Beach					Louise C. Putnam	6.84
Lot 13, block 2, Triton Beach					Ellen L. Borden	1.06
S 100 feet of lot 19, Assessor's Ormond Beach					Richmond Rochester	3.30
Lots 1 and 12, block 1, Ormond Beach					B. L. Peasley	3.60
Lot 13, block 1, Ormond Beach 4 acres square in ne corner of lot 2	17	14	32	4	C. B. Prettyman	2.28
W½ of sw¼	18	14	32	80	N. H. Goodenow	1.97
E½ of nw¼ of nw¼	19	14	32	20	E. D. Campbell	6.54
Lot J, sub of River lot 7, Ormond					Ellsworth Trust Co.	2.69
Lot H, sub of River lot 10 Ormond					Episcopal church	6.84
E 93.6 feet of lot J, sub of River lot 14, Ormond					Heirs Wm. McCabe	1.66
S½ of N 110 feet of E 180 feet of lot A, sub of Grant lot 3, Ormond					E. W. Rogers and T. S. Cobb	5.62
Lot E, sub of Grant lot 4 Ormond					Mary D. Conova	4.10
Lot E, sub of Grant lot 6½ Ormond					S. N. Sanford	2.27
Lot E, sub of Grant lot 7 Ormond					E. D. Campbell	5.32
N 151 feet of E 440 feet of lot F, per deed book 33 page 69, sub of Grant lot 7, Ormond					E. D. Campbell	5.32
E 40 feet of lot 7 and lots 8 to 12 and 13½, Anderson block Ormond					E. D. Campbell	2.18
Lot 10, Andalusia block Granada Ormond					Bertha C. Sawyer	31.50
Lot 1, Quadroon block Granada, Ormond					Wm. Francis	3.80
N¼ of lot 26, Forest Grove Ormond					Joseph George	5.32
Lots 26 to 46, Inc., Forest Grove Ormond					Heirs John Anderson	1.86
N¼ of lots 41 and 42, Forest Grove Ormond					Bertha C. Sawyer	16.98
Lot 9, block 2, Liberia, Ormond					Bertha C. Sawyer	3.80
S½ of lot 2, block 3, Liberia Ormond					Milton Wade	5.32
Lots 8 and 9, block 3, Liberia Ormond					Green Coleman	3.80
S½ of lot 26, block 4, Lavoga Ormond					Milton Wade	5.32
Lots 20 and 21, block 4,					W. W. Jenkins	3.80
					G. D. Hudson	6.84

DESCRIPTION	Section	Township, South	Range, East	Acres	OWNER	Amount of Taxes and Cost
Lots 7 and 8 except N 120 feet of S 150 feet and N 155 feet of lot 19, block 4, Melrose Ormond					G. D. Hudson	4.40
Lots 2 and 3, block 5, Melrose Ormond					J. P. Stanton	6.84
Lot 8, block 6, Melrose Ormond					J. B. Hand	2.27
Lot 6, block 7, Melrose, Ormond					Joe George	3.19
Lot 4, block 1, Belden's Melrose Ormond					H. Y. Williams	2.27
Lot 11, block 3, Belden's Melrose, Ormond					G. D. Hudson	3.80
Lot 14, block 3, Belden's, Melrose, Ormond					J. P. Belden	1.66
Riparian rights in Halifax river to lot 2, except S 100 feet, Assessor's Melrose, Ormond					Unknown	4.40
S 100 feet of lot 2, Assessor's Lower, Ormond Beach					Richmond Rochester	6.84
Lots 3 and 4, block 1, Halifax Beach					Heirs of Anderson & Price	1.66
Lot 7, block 13, Halifax Beach					C. F. Parnell	1.05
Riparian rights in Halifax river to S½ of lot 2	25	14	32		Unknown	1.47
S 50 feet of E 150 feet of lot 3	25	14	32		H. C. Stanford	2.54
Lot 2 and riparian rights in Halifax river, sub of lot 1	36	14	32	15	D. L. Graham	18.60
Lot 7 except E 320 feet J. M. Hernandez Grant	43	14	32		Unknown	3.80
Lot 9½, J. M. Hernandez Grant	43	14	32		S. Parker	6.84
Riparian rights in Halifax river to lot 9½, J. M. Hernandez Grant	43	14	32		Unknown	1.35
Lot 21, J. M. Hernandez Grant	43	14	32		H. O. Watson	9.89
Riparian rights in Halifax river to lot 21, J. M. Hernandez Grant	43	14	32		Unknown	1.35
Lot 27 E of road, J. M. Hernandez Grant	43	14	32		F. D. Roberts	3.80
Riparian rights in Halifax river to lot 27, J. M. Hernandez Grant	43	14	32		Unknown	1.35
Lot 28 E of road, J. M. Hernandez grant	43	14	32		W. T. Roberts	9.89
Riparian rights in Halifax river to lot 28, J. M. Hernandez grant	43	14	30		Unknown	1.35
Sw¼ of N½ of lot 50, Hopkins Fitch Grant					C. R. Trevaskie	3.19
Se¼ of N½ of lot 50, Hopkins Fitch Grant				5	H. P. Allcott	3.19
E½ of lot 32 and W½ of lot 33, Hopkins Fitch Grant					C. Christiancy	15.98
Lots 1 to 9 and lot 11, block 1, Hand tract Fitch Grant				10	E. H. Herrick	5.32
Lot 1, block 2, Hand tract Fitch grant					E. A. Parkinson	1.36
Lots 7 and 8 and S 1-3 of lot 13, block 2, Hand tract, Fitch grant					D. T. Thornton	7.14
Lot 13, block 1 sub of lots 14 and 25, block 2, Hand tract Fitch grant					Geo. L. Nelson	1.66
Lot 24, block 2, Hand tract Fitch grant				5	E. H. Herrick	2.27
Lot 26, block 2, Hand tract Fitch grant				5	E. A. Parkinson	2.27
Lots 1, 2, 3, 4 and 7, block 3 Hand tract, Fitch grant				4	E. H. Herrick	1.97
Lot 14, block 3, Hand tract, Fitch grant				5	E. H. Herrick	2.27
Lots 18, 19 and 20, block 3 Hand tract, Fitch grant				15	S. M. Sanford	5.32
Lots 29, 30 and 31, block 3 Hand tract, Fitch grant					E. H. Herrick	6.84
Lot 12, block 4, Hand tract Fitch grant					E. H. Herrick	2.27
Lots 6, 7 and 8, block 5, Hand tract, Fitch grant				15	E. H. Herrick	5.32
Lots 27, 28 and 29, block 5 Hand tract, Fitch grant				15	E. H. Herrick	5.32
Lots 7 to 12, Inc., block 7, Hand tract, Fitch grant					E. H. Herrick	2.27
Lots 14 and 16, block 7, Hand tract, Fitch grant					E. H. Herrick	3.80
Lots 7 to 12 inc., block 8 Hand tract, Fitch grant					E. H. Herrick	2.27
Lot 2, block 1 J. F. Walker's add to Holly Hill					Walker & Wetherell	6.84
Riparian right in Halifax river to Lot 2, block 1, J. F. Walker's add to Holly Hill					Unknown	1.05
Lots 1 and 2, block 7, M & C Holly Hill					L. J. Crews	12.93
Riparian rights in Halifax river to lot 4, block 13, M & C, Holly Hill					Unknown	1.35
Riparian rights in Halifax river to Lot 5, block 13, M & C, Holly Hill					Unknown	1.35
Lot 7, block 16, M & C, Holly Hill					P. J. Hawley	3.80
Lots 2 and 3, block 20, M & C Holly Hill					W. H. Byne	9.89
Lot 15, block 20 M & C, Holly Hill					Harmon Clifton	12.93
E½ of Lot 17, block 20, M & C, Holly Hill					Mary W. Handy	6.84
Lot 35, block 22, M & C, Holly Hill					B. Mason	2.27
Lots 39 and 40, block 22 M & C, Holly Hill					Julia M. Randall	6.84
Lots 13, 14, 23 and 24, block 23 M. & C. Holly Hill					C. B. Strong	12.93
Riparian rights in Halifax river to lot 10, block 24, R & T, Holly Hill					Unknown	1.66
Lot 7, block 26, M & C, Holly Hill					B. Mason	5.32
W 100 feet of N½ of lot 8, block 29, M & C, Holly Hill					Homer Bennett	1.97
W¼ of lot 1, block 29, M & C, Holly Hill					Hattie A. Cowie	5.32
W½ of lot 2, block 29, M & C, Holly Hill					Harmon Clifton	3.80
Nw¼ of lot 2, block 30, M & C, Holly Hill					A. Cowie	5.32
E 1-3 of N 125 feet of E½ of W½ of lot 1, block 34, M & C, Holly Hill					W. E. Ballough	2.27
W½ of E 2-3 of N 125 feet of E½ of W½ of lot 1, block 34, M & C, Holly Hill					Lizzie M. Ballough	1.96
S 50 feet of N 175 feet of E½ of W½ of lot 1, block 34, M & C, Holly Hill					Lizzie M. Ballough	1.96
W½ of lot 1, block 34, M & C Holly Hill					Hattie A. Cowie	9.89
W 1-3 of lots 1, 2 and 3, block 34½, M & C, Holly Hill					H. A. Bennett	3.66
E 1-3 of lots 1, 2 and 3, block 34½, M & C, Holly Hill					Maggie Lastinger	10.19
Lot 3	2	16	32	75	Jessie E. Longe	5.91
E½ of sw¼	2	16	32	80	N. W. McClellan	4.32
Tract 1, block 4, sub of	12	17	32		Indian Springs Land Co.	1.29
Tract 2, block 4, sub of	12	17	32		Michael Jamnik	1.66
Tract 3, block 4, sub of	12	17	32	20	H. S. Newberry	3.55
S½ of tract 4 and S½ of 6, block 4, sub of	12	17	32		Helen Newbury	1.33
Tracts 1, 2, 11 and 12, block 1, sub of	13	17	32	40	E. C. Howe	3.27
Tract 3, block 1, sub of	13	17	32	20	Stephen Martinek	1.71
Tracts 7, 9 and 10, block 2, sub of	13	17	32		Indian Springs Land Co.	2.35
Tracts 7 and 8, S of E R block 3, sub of	13	17	32		E. C. Howe	1.59
Tract 10, block 3 sub of	13	17	32	20	R. J. Reidell	2.55
Tract 4, block 4, sub of	13	17	32	20	Albert G. Hall	2.55
All block 1 and 4, sub of	21	17	32	320	W. K. Young	15.15
All blocks 2 and 3, sub of	21	17	32	320	G. F. Bundee	15.15
Tracts 1, 2, 11 and 12, block 1, sub of	24	17	32	40	E. C. Howe	3.80
E½ of tract 10, block 1, sub of	24	17	32	10	V. W. Weichman	1.50
Tract 5, block 3, sub of	24	17	32	10	Jas. S. Walker	1.29
Tracts 1, 2, 3, 10, 11 and 12 block 4, sub of	24	17	32	80	E. C. Howe	7.05
Tracts 1, 2, 3, 10, 11 and 12 block 1, sub of	25	17	32	80	E. C. Howe	6.00
All block 1, sub of	28	17	32	160	Wm. K. Young	10.95
E½ of block 2 and all block 4, sub of	28	17	32	240	G. F. Bundee	15.50
Tract 6, block 1, sub of	36	17	32	10	Jno. V. Walsh	1.29
S½ of tract 9, block 1, sub of	36	17	32	10	A. J. McMullen	1.29
Tract 1, block 2, sub of	36	17	32	10	S. A. Davis	1.29
Tract 2, block 2, sub of	36	17	32	10	Richard Roberts	1.29
Tract 11, block 3, sub of	36	17	32	10	Carl J. Hoquist	1.29
Tract 8, block 4, sub of	4	18	32	10	George P. Tilma	1.29
Lot E and lot F except E 10 acres of lot F, sub of	5	18	32		Peter Munn	2.27
Tract 8, block 2, sub of	5	18	32	10	Barnett Epstein	1.29
Tract 5, block 3, sub of	9	18	32	10	Mary A. Powell	1.29
Tract 5, block 1, sub of	9	18	32	10	John L. Hart	1.08
Tract 7, block 1, sub of	10	18	32	10	Wm. C. Gildow	1.29
Tract 11, block 1, sub of	11	18	32	10	Indian Springs Land Co.	1.50
Tract 5, block 1, sub of	11	18	32	10	H. E. Rake	1.29
N½ of tract 9, block 2, sub of	11	18	32		David Tate	1.80
Lot 12, block 16, Alamana					Mark Underhill	1.29
N½ of tract 4, block 3, sub of	12	18	32	10	Theresa M. Doeing	1.59
Tract 10, block 4, sub of	12	18	32	20	Evelyn Bermont	2.15
Nw¼ of ne¼	13	18	32	40	J. W. Dameron	2.97
Fractional tract N½ of 3 and tract 4, block 2, sub of	13	18	32		Ada B. Cody	1.59
Tract 12, block 4, sub of	14	18	32	10	J. H. Sheridan	1.29
Tracts 9 and 10, block 2, sub of	15	18	32	40	Hans T. Bjerke	3.90
N½ of tract 4, block 3, sub of	15	18	32	10	Matilda Schmidt	1.59
All block 1, Lake Ashby Park	22	18	32		Cunningham & Sanders	3.10

DESCRIPTION	Section	Township, South	Range, East	Acres	OWNER	Amount of Taxes and Cost
All block 2, Lake Ashby Park	22	18	32		Cunningham & Sanders	3.10
All except lots 15 and 18, block 3, Lake Ashby Park	22	18	32		Cunningham & Sanders	3.10
All block 4, Lake Ashby Park	22	18	32		Cunningham & Sanders	3.10
Tract 4, block 1, sub of	24	18	32	20	Agnes A. Harris	2.15
Tract 8, block 1, sub of	24	18	32	10	Frank Dusek	1.29
S 15 acres of N½ of lot 2	31	18	32	15	Georgiana Wingate	1.42
Se¼ of nw¼ of nw¼	3	19	32	10	Mack Borchardt	1.18
Nw¼ of ne¼ of se¼	4	19	32	10	Gotlick Nehring	1.18
Ne¼ of se¼ of nw¼	4	19	32	10	John Johnson	1.18
W½ of sw¼ of sw¼ of sw¼	9	19	32	5	J. S. Butner	1.18
Tract 1, block 1, sub of	12	19	32	10	Henry H. Graham	1.29
Nw¼ of nw¼	15	19	32	40	Howard Packard Lumber company	3.86
Nw¼ of se¼ of nw¼	16	19	32	10	Bechtol & Hatch	1.42
E½ of ne¼ and sw¼ of ne¼	19	19	32	120	Unknown	6.49
Lot 2	22	19	33	55	Howard Packard Lumber company	12.09
Lots 21 and 22, block 3, B & S, Seabreeze					L. H. & W. A. Merryday	179.95
Lot 15 and S½ of lot 16, and N½ of lot 14, block 4 B & S, Seabreeze					L. W. Merryday	33.18
Lot 2, block 5½, B & S, Seabreeze					Silas Hubbell	82.88
Lots 4 and 5, block 5½, B & S, Seabreeze					Annie B. Cordis	40.02
Lot 21, block 9, B & S, Seabreeze					L. H. & W. A. Merryday	9.98
Lots 10 and 10½, block 10 B & S, Seabreeze					L. H. & W. A. Merryday	9.98
Lot 3, block 12, B & S, Seabreeze					Ida A. Upson	1.32
Lots 2 and 4, block 13, B & S, Seabreeze					H. F. Stewart	6.11
E 100 feet of lot 12, block 15 B & S, Seabreeze					J. E. D. Graves	27.52
S 150 feet of block 2, Rogers Seabreeze					S. P. Hubbell	6.11
S 75 feet of N 150 feet of block 3, Rogers, Seabreeze					E. W. Andrews	3.61
S 50 feet of N 250 feet of block 3, Rogers, Seabreeze					E. L. Stewart	2.54
S 100 feet of N 350 feet of block 3, Rogers, Seabreeze					Jessie C. Sweeney	4.32
S 50 feet of N 400 feet of block 3, Rogers Seabreeze					S. P. Hubbell	3.54
S 58 1-3 feet of N 525 feet of block 3, Rogers, Seabreeze					John S. Barb	2.89
All except N 525 feet, block 3, Rogers, Seabreeze					H. Y. Stillman	4.32
Lots 11 and 12, block 5, Rogers, Seabreeze					S. P. Hubbell	67.07
Lot 15, block 5, Rogers, Seabreeze					L. Z. Burdick	7.59
Part of lot 6 per deed book 67, page 358, block 7, Rogers, Seabreeze					O. R. Nicholson	2.19
Lots 20 and 21, block 8, Rogers, Seabreeze					S. P. Hubbell	25.74
W 93 feet of lots 1, 2, 3, and lots 4 and 5, block 9, Rogers, Seabreeze					S. P. Hubbell	26.04
Lots 1, 2, 3 and 4, block 11, Rogers, Seabreeze					S. P. Hubbell	54.30
W½ of lots 14, 15 and 16, block 11, Rogers, Seabreeze					S. P. Hubbell	18.60
Lots 1 to 6 and 12, 13 and 14 block 12, Rogers, Seabreeze					E. L. Howard	107.80
Lots 8 and 9, block 13, Rogers, Seabreeze					S. P. Hubbell	36.45
W½ of lot 10, block 14, Rogers, Seabreeze					E. L. Howard	15.03
W½ of lot 11, block 14, Rogers, Seabreeze					Burnette Lewis	15.58
Lots 1 and 2, block 17, Rogers, Seabreeze					S. P. Hubbell	36.45
E 50 feet of lot 3, block 17 Rogers, Seabreeze					D. D. Rogers	18.00
W½ of lot 3, block 17, Rogers, Seabreeze					E. R. Walker	17.12
N 240 feet of lot 1 ,block 4, East Daytona					T. F. Cordis	212.80
Riparian rights in Halifax river to N 240 feet of lot 1 block 4, East Daytona					Unknown	4.48
S 60 feet of lot 1 and lot 2 A, Assessor's platt, block 4 East Daytona					T. F. Cordis	36.75
Riparian rights in Halifax river to S 60 feet of lot 1 and lot 2 A, assessor's platt, block 4, East Daytona					Unknown	2.07
Lots 3 C and 3 A, assessor's platt, block 4, East Daytona					J. T. Shanahan	47.40
Riparian rights in Halifax river to lots 3 C and 3 A, Assessor's platt, block 4, East Daytona					Unknown	2.07
Lot 6, Assessor's platt, block 5, East Daytona					T. F. Cordis	15.00
Lot 8, Assessor's platt, block 5, East Daytona					E. H. Dayton	2.64
Lot 9, Assessor's platt, block 5, East Daytona					F. A. Griffin	30.72
Lot 1, block 8, East Daytona					Beacon Realty Co.	6.81
Lots 17, 18, 19 and 20, block 8, East Daytona					Beacon Realty Co.	17.12
N 67.8 feet of lot 6 on W end old map, block 16, East Daytona					J. A. Atkinson	4.62
Lot 17, block 24, East Daytona					J. A. Burgman	7.89
Lot 1, block 28, East Daytona					V. L. Richmond	20.30
Lots 4, 6 and 8, block 28, East Daytona					Beacon Realty Co.	22.58
Lot 5 except S 43 feet of N 55 feet and W 76½ feet of S 7 feet of N 63 feet, block 28, East Daytona					T. F. Williams	10.23
N 10 feet of S 20 feet or lot 5, block 39, East Daytona					C. G. Smith	4.32
S 55 feet of lot 4, block 41 East Daytona					W. C. Cannons	6.11
Lots 3, 4 and 6, block 42, East Daytona					A. C. Keating	17.12
Lots 2 and 3, block 45, East Daytona					A. C. Keating	17.12
S¾ of lot 4 and lots 5 and 6 and riparian rights, block 1, Memento					Conrad & Fish	51.60
Se¼ of lot 2 and N 3 feet of E½ of lot 3, block 6, Memento					A. C. Webber	22.47
W 121 feet of N½ of lot 6, block 7, Memento					Alice B. Wasson	13.25
W 42 feet of E 121 feet of lot 1, block 8, Memento					J. E. Coleman	2.54
N 1-5 of S 25 feet of W 1 foot of E 161 feet of lot 1 block 9, Memento					J. A. Van Valzah	1.41
N¼ of lot 2, block 11, Memento					H. T. Wetherby	20.30
W 110 feet of lot 6, block 12, Memento					Lund & Campbell	11.46
Lots 1 and 2, resub of block 18, Memento					A. C. Keating	9.66
Lots 1, 2 and 3 ,resub of block 22, Memento					James Haher	13.26
N½ of lot 20, resub of block 23, Memento					Lottie L. Bishop	11.46
S½ of lot 20, resub of block 23, Memento					Catherine Bunch	2.54
N½ of lot 22, resub of block 23 Memento					H. A. Fuller	2.54
S½ of lot 22 ,resub of block 23, Memento					Ella D. Rannery	2.54
All except N 150 feet ,block 24, Memento					W. Peterson	1.32
W 165 feet of lot 10 and lot 11 except W 165 feet, resub of block 26, Memento					H. F. Stewart	2.54
S½ of lot 3, block 1, Daytona Beach					George Jaycox	4.32
Lot 12, block 1, Daytona Beach					J. F. Morrissy	7.99
Lot 3, block 20, Fuquay's sub Daytona Beach					D. F. Fuquay	2.54
Lot 11, block 22, Fuquay's sub, Daytona Beach					Staples & Cutten	3.19
Lots 1 to 6, inc. block 23 Fuquay's sub, Daytona Beach					D. F. Fuquay	23.17
Lot 20, block 23, Fuquay's sub, Daytona Beach					Staples & Cutten	4.32
Lots 5 and 19, block 25, Fuquay's sub, Daytona Beach					A. Van de Vord	7.18
Lot 12, block 26, Fuquay's sub Daytona Beach					Gruber & Morris	3.61
Lots 5 and 9, block 2, Daytona Beach					E. L. Howard	15.03
Lot 8 A, block 2, Daytona Beach					H. F. Green, Jr.	9.68
S 50 feet of E 150 feet of lot 3, block 3, Daytona Beach					Julia M. Randall	29.61
Riparian rights in Halifax river to N 50 feet of lot 21 block 3, Daytona Beach					Unknown	1.77
N 50 feet of lot 2, block 2, Marshall's sub, Daytona Beach					S. Ellen Law	6.41
Lots 2 and 3, block 2, Marshall's sub, Daytona Beach					W. P. Bearse	11.46
Riparian rights in Halifax river to lot 21, block 7, Marshall's sub, Daytona Beach					Unknown	2.07
Lot 2, block 8, Marshalls sub Daytona Beach					W. P. Bearse	3.84
Lots 5 and 20, block 8, Marshall's sub, Daytona Beach					T. W. Smith	36.45
Riparian rights in Halifax river to lot 20, block 8, Marshall's sub, Daytona Beach					Unknown	1.77

(Continued on Page 11.)

NewspaperARCHIVE®
NewspaperARCHIVE®

Description	Sec.	Twp.	Range	Acres	Owner	Amount
Lot 1, block 11, Allandale, new map					C. Christiancy	3.80
Lots 9 and 10, block 11, Allandale, new map					Edna L. Howes	3.80
Lots 6 and 16, block 14, Allandale, new map					Allandale Company	3.19
Lots 9 to 13, inc. and unnumbered lot, block 14, Allandale, new map					B. W. McCormick	8.66
Lots 9, 10, 11 and 12, block 15, Allandale, new map					Allandale Company	5.32
Lots 1, 2, 3, 4, block 31, Allandale, new map					F. W. Johnson	1.97
Lots 8 to 13, inc. block 43, Allandale, new map					B. W. McCormick	1.97
Lots 17 and 18, block 47, Allandale, new map					John F. Hume	1.36
Lot 4, block 52, Allandale new map					D. H. McLaughlin	1.05
Lots 25 and 26, block 52, Allandale, new map					A. F. Hutchinson	1.27
Lot 2, block 5, Norwood					Jones McCrory	1.97
Lot 2, block 2, Norwood					Jones McCrory	1.97
S 2-3 of E½ of se¼ of ne¼ of sw¼	10	16	33	2	John Richardson	1.66
Lot 1, block Depot add to Allandale					R. H. Lesesne	1.05
Ne¼ of nw¼	16	16	33	40	D. L. McKinnon & Ellsworth Trust Co.	2.58
E 12 chs of ne¼ of ne¼	30	16	33	26	Edwin Cook	1.71
S 7½ chs of se¼ of nw¼	32	16	33	15	E. S. W. Holland	1.50
N 210 feet of S 342 feet of nw¼ of ne¼	2	17	33	6	Mrs. W. R. Baker	.96
Riparian rights in Turnbull Bay to block 1, sub of sw¼ of ne¼	2	17	33		Unknown	1.26
Lots 1, 2, 3, 4 and 5, block 3, sub of sw¼ of ne¼	2	17	33		Mrs. W. R. Baker	.96
N½ of lot 2 and lot 1, block 1 sub of lots 2 and 3,	2	17	33		J. Q. Baker	.96
Lot 1, and N½ of lot 2, except W 176 feet of block 2 sub of lots 2 and 3,	2	17	33		J. Q. Baker	1.47
Lots 2 and 3, block 1, sub of SW½ of se¼	13	17	33	10	Roper & Leidersdorf	2.85
Lots 1, 2 and 3, block 2, sub of W½ of se¼	13	17	33	15	John Sunderland	4.95
Lot 5, block 3, sub of W½ of se¼	13	17	33	5	D. J. Bell	2.01
Lots 3 and 4, block 4, sub of W½ of se¼	13	17	33	10	L. E. Amidon	2.85
S 119 feet of se¼ of sw¼ and S 119 feet of E 60 feet of sw¼ of sw¼	14	17	33	4	Alice G. Landrick	2.26
Sw¼ of ne¼	15	17	33	40	J. T. Elliott	2.38
W½ except Cypress timber	18	17	33	160	E. C. Howe	8.90
W½ except Cypress timber	19	17	33	160	E. C. Howe	8.90
Lot 3, except W 180 feet of N 242 feet, assessor's, Glencoe,	23	17	33	16	Alice G. Landrick	3.47
Lots 15 and 16, assessor's, Glencoe.	23	17	33	20	H. G. Henig	2.20
Ne¼ of se¼ and N¾ of se¼ of se¼	26	17	33	70	Hiram Bennett	4.36
W½ except Cypress timber	30	17	33	160	E. C. Howe	6.75
Nw¼ of sw¼ and W½ of nw¼ except Cypress timber	31	17	33	120	E. C. Howe	6.79
Wm. Williams grant	39	17	33	110	W. B. Taylor	17.25
Riparian rights in Indian river north on Halifax river to Wm. Williams grant	39	17	33		Unknown	3.15
Lot 3, block 5, W½ of Todd grant	40	17	33		Willis & Pearson	1.80
Lot 2, block 2, P. Trepe grant	41	17	33		Alice Walker	1.80
Lots BB and CC, sub of	4	18	33	77	E. C. Howe	4.65
Tracts 1 to 9, inc. block 1, sub of	4	18	33	80	E. C. Howe	6.00
Tracts 4 to 9, inc. block 4, sub of	4	18	33	80	E. C. Howe	6.00
Tracts 4, 9 to 12, inc. block 5, sub of	4	18	33	80	E. C. Howe	6.06
Tract 7, block 4, sub of	5	18	33	10	Florence Cary	1.08
Tract 10, block 6, sub of	6	18	33	20	Robert Apple	1.71
Tract 6, block 1, sub of	7	18	33		O. P. Shelstad	1.08
Tract 8, block 1, sub of	7	18	33		Anna Spencer	1.08
Tract 7, block 3, sub of	7	18	33	10	David Paul	1.08
Tract 4, block 2, sub of	8	18	33	20	Chris Sites	1.71
Tract 2, block 3, sub of	8	18	33	10	Fowler Inman	1.08
Tract 3, block 4, sub of	9	18	33	20	A. E. Becker	1.71
Tracts 1 to 12, inc. block 1, sub of	15	18	33	160	E. C. Howe	10.20
Tracts 1 to 12, inc. block 4, sub of	15	18	33	160	E. C. Howe	10.20
Tract 5, block 2, sub of	16	18	33	10	Indian Springs Land Co.	1.29
Tract 11, block 1, sub of	17	18	33	10	Indian Springs Land Co.	1.29
Tract 11, block 2, sub of	17	18	33	10	M. C. Meyers	1.08
Tracts 7 and 8, block 1, sub of	18	18	33	20	Alex. H. Jordan	1.71
Tract 11, block 4, sub of	18	18	33	10	H. F. Hauk	1.08
Tract 5, block 1, sub of	19	18	33	10	Thomas McClintock	1.08
Tract 2, block 3, sub of	19	18	33	10	Allan Meikle	1.08
Tract 10, block 3, sub of	19	18	33	20	Newton Mullenix	1.71
Tract 1, block 4, sub of	19	18	33	10	J. L. Hardwick	1.08
W½ of tract 10, block 1, sub of	20	18	33	10	J. E. Wren	1.38
Tracts 3 and 4, block 1, sub of	21	18	33	20	Indian Springs Land Co.	2.13
Tracts 9, 10 and 12, block 2, sub of	21	18	33	50	George Bergant	3.90
Tracts 5 and 6, block 3, sub of	21	18	33	20	Louis Potochnik	2.01
Tracts 1 to 12, inc. block 1, sub of	22	18	33	160	E. C. Howe	10.20
Lots 1 to 12, inc. block 4, sub of	22	18	33	160	E. C. Howe	10.20
Tract 7, block 1, sub of	29	18	33	10	R. E. Edds	1.08
Tract 12, block 3, sub of	29	18	33	10	Chas. W. Jones	1.08
Tract 6, block 4, sub of	29	18	33	10	M. D. Sargent	1.08
Lot 8, block 2, sub of	8	19	33	10	Adolph Bruder	1.50
Lots 14 and 16, block 4, sub of	8	19	33	20	W. D. Barrett	2.43
N½ of lots 3 and 4, block 3, sub of	16	19	33	10	Unknown	1.38
Lot 15, block 6, Celery City					H. B. Shook	1.50
Lot 5, block 9, Celery City					Chas. A. Carlton	.87
Lot 11, block 14, Celery City					Henry M. Graham	.66
Lot 3, block 15, Celery City					Chas. Adie	.87
Lots 1 and 2, block 16, Celery City					W. D. Barrett	1.17
Lot 4, block 26, Celery City					Adolph Bruder	.66
Tract 4, block 2, sub of	20	19	33	10	G. T. Dyer	1.08
Sw¼ of Ne¼ except S 210 feet of W 210 feet and Se¼ of nw¼ and E 12 chs of S½ of ne¼ of nw¼	23	19	33	91	A. J. Holt	6.60
E½ of se¼ and nw¼ of se¼ and E½ of nw¼	28	20	33	200	Unknown	9.15
W½	26	20	33	320	Unknown	14.10
Ne¼ and E½ of se¼	3	21	33	214	Thos. Wilson	9.90
Se¼ of sw¼	36	21	33	40	H. E. Gaulden	2.15
Sw¼ of nw¼	36	21	33	40	Lena M. Mitchell	2.15
B. Sequi grant	37	21	33	247	W. M. Dallam	10.95
W½ of sw¼	19	16	34	80	E. F. Oates	8.55
Riparian rights in Indian river north to blocks 13, 14, 15, 16, 17, 18, and D, Colin Park					Unknown	3.45
Lot 33, sub of lots 1 and 2	9	17	34		Unknown	.66
Lots 2, 4, and 6, block 6, sub of lot 4,	9	17	34		W. L. & I. M. Cooper	1.80
Lots 8 and 10, block 6, sub of lot 4,	9	17	34		W. L. & I. M. Cooper	1.38
Lots 16, 18 and 20, block 6, sub of lot 4,	9	17	34		D. E. Studebaker	7.05
Lots 1, 3, 5, 7 and 9, block 7, sub of lot 4,	9	17	34		W. L. & I. M. Cooper	1.80
Lots 11 and 13, block 7, sub of lot 4,	9	17	34		W. S. Collins	1.17
Lots 15, 17, 29 and 31, block 7, sub of lot 4,	9	17	34		D. E. Studebaker	1.59
Lots 25 and 27, block 7, sub of lot 4,	9	17	34		S. V. Bowexson	1.17
All W of alley in block 1, Coronado Beach					S. C. Austin	1.38
Lots 3 and 4, block 4, Coronado Beach					D. C. Stafford	3.90
Lot 5 and N½ of S 2-3 of lot 7, block 5, Coronado Beach					Mrs. M. W. Frost	.94
Lot 6, and S 1-3 of lot 7, block 6, Coronado Beach					Sarah E. Bink	3.90
Lot 4, block 12, Coronado Beach					S. C. Duss	1.38
Lots 1 and 2, block 16, Coronado Beach					S. C. Duss	1.38
Lots 6 and 7, block 16, Coronado Beach					G. H. Cowles	2.01
Lot 1, block 18, Coronado Beach					Georgiana Wingate	2.85
Lot 4, block 19, Coronado Beach					M. A. Austin	1.38
[illegible]½ of lot 5, block 19, Coronado Beach					McBride & Bond	1.17
Lot 6, block C, Coronado Beach					F. C. Austin	.96
Lot 2, block I, Coronado Beach					M. A. Austin	.96
Lots 4, 5 and 6, block L, Coronado Beach					S. C. Duss	1.17
Lot 12, sub of Se part of lot 4,	16	17	34		G. A. Dimick	1.17
Lots 3 and 2, sub of lots 1 and 3,	18	17	34	4	J. J. Wilkinson	3.10
Lots 3 and 4, E of pond, sub of lot 5, and nw¼ of sw¼	19	17	34		Bradley Fertilizer Co.	1.62
Lot 15, block 3, Powhatton Beach					J. A. Seydell	.96
Lot 10, block 6, Powhatton Beach					I. S. Bochle	.96
Lot 15, block 8, Powhatton Beach					J. A. Seydell	.96
Lot 11, block 6, Powhatton Beach					C. L. Maynard	1.36
Lot 15, block 11, Powhatton Beach					J. A. Seydell	.96
Lot 12, Mendell Homestead	33	17	34	5	Grace V. Crawford	12.53
Riparian rights in Indian river, north to lot 12, Mendell Homestead	33	17	34		Unknown	1.53
Lots 35 and 36 Mendell Homestead	33	17	34	13	E. F. Webster	4.94
Lots 1 to 6, inc. block 1, Totem Park	33	17	34		Laura G. Fixen, Trustee	5.58
Riparian rights in Indian river, north to lots 1 to 5, inc. block 1, Totem Park	33	17	34		Unknown	1.53
Lots 1 to 10, inc. block 2, Totem Park	33	17	34		Laura G. Fixen, Trustee	1.48
Lot 3, block 3, Totem Park	33	17	34		E. B. Bigger	.96
Lots 6 to 10, inc. block 3, Totem Park	33	17	34		Laura O. Fixen, Trustee	1.48
Lots 13 to 18, inc. block 3, Totem Park	33	17	34		Laura G. Fixen, Trustee	1.48
Lots 11 and 12, block 3 Totem Park	33	17	34		K. N. Morris	1.23
Lot 19, block 3, Totem Park	33	17	34		John R. Noogle	.93
Lot 20, block 3, Totem Park	33	17	34		Laura G. Fixen, Trustee	.93
Lots 1 to 12, and 15 to 22, inc. block 4, Totem Park	33	17	34		Laura G. Fixen, Trustee	1.48
Lot 14, block 4, Totem Park	33	17	34		W. S. Jackson	.93
Lots 1 to 10, inc. block 5, Totem Park	33	17	34		Laura G. Fixen, Trustee	1.48
Lots 1 to 10, inc. block 6, Totem Park	33	17	34		Laura G. Fixen, Trustee	1.48
Lots 1, 2, and 4 to 20, inc. block 7, Totem Park	33	17	34		Laura G. Fixen, Trustee	1.48
Lots 1 to 20, inc. block 8, Totem Park	33	17	34		Laura G. Fixen, Trustee	1.48
Lots 1 to 10, inc. block 9, Totem Park	33	17	34		Laura O. Fixen, Trustee	1.48
Lots 1 to 5, inc. block 10, Totem Park	33	17	34		Laura G. Fixen, Trustee	5.58
Riparian rights in Indian river, north to block 10, Totem Park	33	17	34		Unknown	1.53
Lots 1 and 3 to 5 and 7, to 17 inc. block 11, Totem Park	33	17	34		Laura G. Fixen, Trustee	1.80
Lot 2, block 11, Totem Park	33	17	34		Louisa W. Murphy	.93
Lots 1, 2, 3 and 5 to 17, inc. block 12, Totem Park	33	17	34		Laura G. Fixen, Trustee	1.96
All block 13, Totem Park	33	17	34		Laura G. Fixen, Trustee	4.06
Riparian rights in Indian river north to all block 13, Totem Park	33	17	34		Unknown	1.53
Lots 1 to 20, inc. block 14, Totem Park	33	17	34		Laura G. Fixen, Trustee	4.36
Riparian rights in Indian river north to lots 1 and 2, block 14, Totem Park	33	17	34		Unknown	1.29
Lots 1 to 20, inc. block 15, Totem Park	33	17	34		Laura G. Fixen Trustee	4.36
Riparian rights in Indian river, north to lots 1 and 2, block 15, Totem Park	33	17	34		Unknown	1.29
Riparian rights in Indian river north to lot 4, assessor's sub of A. Hull grant					Unknown	2.10
W 170 feet of N 62½ feet of lot 5, block 2, Dougherty's, New Smyrna					F. M. Teets	30.45
Lot 1, Sams sub of lots 5 and 7, block 4, Dougherty's, New Smyrna					H. E. Fatio	3.99
E 60 feet of W 225 feet of lot 4, block 5, Dougherty's, New Smyrna					Gus Mills	18.69
E 50 feet of W 165 feet of lot 4, block 5, Dougherty's New Smyrna					Julia R. O'Brien	11.34
Lot 3, block 1, Smith's Dougherty's, New Smyrna					R. W. Roper	6.63
Lot 7, block 2, Sheldons, New Smyrna					Ellen Ballard	5.16
Lot 9, Fulford's, New Smyrna					Jennie A. Gaines	3.39
Lot 15, Fulford's, New Smyrna					R. H. Banks	3.39
Lot 7, block 1, Anderson's sub New Smyrna					T. J. Murray	3.69
S 40 feet of lot 3, block 1, V. Lowd's, New Smyrna					M. W. Frost	5.16
N 100 feet of lot G, map book 4, page 53, part of V. Lowd's, New Smyrna					C. H. Braswell	12.81
Lot M, map book 4, page 53, part of V. Lowd's New Smyrna					C. H. Braswell	15.75
Lots 313, 314 and 315, block 25, Andrew's, New Smyrna					L. L. Mosby	25.74
Lot 385, block 30, Andrew's, New Smyrna					Unknown	5.16
Lot 386, block 30, Andrew's New Smyrna					W. S. Abbott	5.16
Lot 351, block 31, Andrew's, New Smyrna					J. Q. Baker	3.69
Lot 355, block 32, Andrew's, New Smyrna					C. J. Zeigler,	3.69
Lot 24, block 2 Billville, New Smyrna					J. P. Turner	3.69
Lot 27, block 3, Billville, New Smyrna					J. P. Turner	3.69
S½ of N 2-3 of lots 40, 42 and 44, block 4, Billville New Smyrna					J. P. Turner	5.46
Lot 274, Cavedo add to New Smyrna					H. B. Carlton	6.63
S½ of lot 13, sub of lot 12, Model Land Co., add to New Smyrna					T. J. Hall	5.46
Lot 21, Model Land Co., add to New Smyrna					Geo. W. Abbott	3.69
Lots 6 and 7, block 17 Inwood, New Smyrna					A. J. Joiner	1.93
Lots 6 and 7, block 24, Inwood New Smyrna					J. E. Davis	6.63
Lot 3, block 30, Inwood New Smyrna					W. E. Walker	1.34
Lot 15, block 30, Inwood New Smyrna					Gifford & Millar	1.93
Lot 16, block 30, Inwood New Smyrna					W. E. Walker	1.63
Lot 8, block 33, Inwood New Smyrna					Gifford & Millar	1.34
All except lots 4, 5, and 6, block 5, Pickett grant New Smyrna					J. P. Turner	11.34
Lot 7, block 6A, Pickett grant New Smyrna					Florida Real Estate & Brokerage Co.	2.91
All block 12, Pickett grant New Smyrna					Florida Real Estate & Brokerage Co.	12.81
N 2-3 of block 23, Pickett grant New Smyrna					Mrs. P. B. Broleston	15.45
Riparian rights in Indian river, north to lot 1, Sheppard and Sanchez grant	50	17	34		Rose J. Hamilton	2.52
Lots 2 and 3, G. Alvarez grant	52	17	34		E. J. Moore	18.09
Riparian rights in Indian river, north to lots 2 and 3, G. Alvarez grant	52	17	34		E. J. Moore	1.64
Lots 4B and 4C, G. Alvarez grant	52	17	34		L. B. Miller	10.40
Riparian rights in Indian river north to lot 4B, G. Alvarez grant	52	17	34		L. B. Miller	1.29
Lots 15 and 16, block B. Mendell's sub of Hawks Park					A. M. Fernald	1.48
Lots 1 and 2, block C, Mendell's sub of Hawks Park					A. M. Fernald	1.48
Lot 46, Coopers sub of lot 3, block 1, Walker grant					W. H. Lovely	1.80
S 50 feet of E 100 feet of W 1800 feet of lot 4, E of Peninsular avenue block 1, Walker grant					W. L. Cooper	4.96
Lot 6, block 2, Longstreet's sub block 1, Walker grant					Wm. Hawkins	1.80
E 150 feet of W 275 feet of s½ N 1-3 of lot 6, E of Peninsular ave. block 1, Walker grant					W. H. Hawkins	3.45
S 100 feet of N 250 feet of lot 6, E of new road, block 1, Walker grant					Kate Phillips	5.25
E 150 feet of W 275 feet of N 1-6 of lot 6, E of Peninsular avenue, block 1, Walker grant					E. E. Chandler	10.80
Lot 1, sub of lot 1,	2	18	34		J. P. Colby, Trustee	.93
Lot 6 and W½ of ne¼ except 2 lots per deed book 40, page 99 and except lot 8, sub of lot 6,	2	18	34		Buddington & Hall	13.95
Riparian rights in Indian river north to lot 6,	2	18	34		Unknown	1.80
W½ of sw¼	2	18	34	80	Heirs L. C. Clark	4.65
Se¼ of ne¼ of nw¼ and W½ of ne¼ of nw¼	2	18	34	30	Buddington & Hall	2.01
Se¼ of ne¼ and ne¼ of se¼	3	18	34	80	Heirs L. C. Clark	5.70
W 570 feet of N 495 feet of sw¼ of nw¼	16	18	34	6	A. Poland	1.17
Se¼ of ne¼ W of R. R.	25	18	34	7	Haslett & McDonald Executors	9.15
E½ of sw¼ of ne¼	25	18	34	20	Haslett & McDonald Executors	3.90
E½ of lot 37, Harris sub of Samuel Betts grant	38	18	34	5	C. G. Larson	1.80
E½ of lot 38, Harris sub of Samuel Betts grant	38	18	34	5	K. A. Larson	1.80
Lot 47, Harris sub of Samuel Betts grant	38	18	34	10	A. G. Larson	2.43
Lot 48, Harris sub of Samuel Betts grant	38	18	34	10	K. J. Neilson	2.43
Lot 56, Harris sub of Samuel Betts grant	38	18	34	10	Lars Larson	2.42
Lot 57, Harris sub of Samuel Betts grant	38	18	34	10	Aug. Larson	2.43
Lots 228 and 229, Harris sub of Samuel Betts grant	38	18	34	1	K. J. Neilson	1.38
Lots 230 and 231, Harris sub of Samuel Betts grant	38	18	34	1	A. G. Larson	1.38
Lots 259 and 260, Harris sub of Samuel Betts grant	38	18	34	1	C. G. Larson	1.38
Lots 261 and 262, Harris sub of Samuel Betts grant	38	18	34	1	A. G. Larson	1.38
Lots 265 and 266, Harris sub of Samuel Betts grant	38	18	34	1	K. A. Larson	1.38
125 acres of N½ of C. Sibald grant, as per deed book 77, page 125, section 43 and	44	18	34	325	Florida East Coast Com'l Co.	29.07
Tract 3, block 3, sub of	7	19	34	5	J. L. Barnes	1.38
S 310 feet of sw¼ of sw¼ of ne¼ E of R. R.	30	19	34	3	Josephine Jackson	1.80
Lots 1 and 2, Delespine grant				20	A. D. Coleman	2.13
Lots 17, and 21 and 22 and 18 19 and 20, Delespine grant				66	A. D. Coleman	7.05
Lots 24, 26 and 27, Delespine grant				33	A. D. Coleman	3.96
Lot 29, Delespine grant				300	Wm. Halliday	26.65
Lot 30, Delespine grant				336	Wm. Halliday	52.96
Lots 32 and 31, except W 100 acres, Delespine grant				238	R. H. Parker	15.45
Lot 33, Delespine grant				139	Wm. Halliday	21.45
E 1-2 of J. H. McIntosh grant	44	19	34	1315	H. E. Gaulden	[illegible]
W 1-2 of J. H. McIntosh grant	44	19	34	1315	H. E. Gaulden	[illegible]
Joseph Delespine grant	47	19	34	137	Wm. Halliday	6.75
Riparian rights in Indian river north to lot 5	8	19	35		Unknown	1.80
Lot 1,	4	19	35	4	F. W. Sams	36.66
Riparian rights in Indian river, north to lot 1,	4	19	35		Unknown	1.23
Part of lot 11, per deed book 54, page 246, Oak Hill	5	19	35		Clara S. Marangue	4.36
W 2 chs of n¼ of se¼ of sw¼	5	19	35	1	Florida Loan & Trust Company	3.47
S 836 feet of E 209 feet of nw¼ of sw¼	5	19	35	4	Henry Whittam	1.72
2 1-3 acres in Lot 4, per deed book 54, page 581, Oak Hill station	6	19	35	2	Anker Damgard	3.47
S 297 feet of W 293 feet of sw¼ of nw¼	8	19	35	2	A. J. Montgomery	3.17
N 180 feet of S 667 feet of sw¼ of nw¼, lying W of shell road to Shiloh	8	19	35	1	Sam. Lington	2.26
Lot 4, except W 210 feet of N 420 feet and except S 209 feet of W 418 feet or E½ of same	9	19	35	58	W. A. Warnock	8.60
Riparian rights in Indian river north to lot 4,	9	19	35		W. A. Warnock	1.48
Lot 13W, Pablo Rosetta grant				5	A. J. Montgomery	6.79
Lot 16W, except W 700 feet Pablo Rosetta grant				6	Wm. Williams	1.96
Lot 15, Pablo subdivision					Bauer & Renoe	1.18
Lot 55, Pablo subdivision					J. C. Hallam	1.66
Lot 59, Pablo subdivision					Bauer & Renoe	1.18
Lot 57, Pablo subdivision					Paul Ullman	1.66
Lot 108, Pablo subdivision					Bauer & Renoe	1.66
Lot 117, Pablo subdivision					Ellen C. Carson	1.66
Lot 132, Pablo subdivision				12	J. B. Ruth	1.90
Lot 134, Pablo subdivision				13	F. W. Lauerstein	2.38
Lot 1, block 1, Rosette					Bauer & Renoe	.69
Lot 5, block 2, Rosette					F. W. Lauerstein	.69
Lot 7, block 3, Rosette					J. B. Ruth	.69
Lot 7, block 7, Rosette					Bauer & Renoe	.69
Lots 2 and 3, block 9, Rosette					Ellen C. Carson	.93
Lots 2 and 3 block 12 Rosette					Bauer & Renoe	.93
Lots 3, 5 and 7, block 17, Rosette					Bauer & Renoe	1.48
Lot 8, block 18, Rosette					Bauer & Renoe	.69
John McIntosh grant	38	19	35	60	H. E. Gaulden	5.70
Lot 2.	30	19	36	74	Indian River Co.	4.65

D. P. SMITH,
Tax Collector Volusia County.

A Frank Answer.

"John Jones," said the magistrate, with severity, "you are charged with habitual drunkenness. What have you to offer in excuse for your offense?"

"Habitual thirst, your honor."—Exchange.

Sound Advice.

Treat your friends as you do your bank account. Don't be reckless with them just because you've got them.—Detroit Free Press.

RECIPE FOR GRAY HAIR.

To half pint of water add 1 oz. Bay Rum, a small box of Barbo Compound, and ¼ oz. of glycerine. Apply to the hair twice a week until it becomes the desired shade. Any druggist can put this up or you can mix it at home at very little cost. Full directions for making and use come in each box of Barbo Compound. It will gradually darken streaked, faded gray hair, and removes dandruff. It is excellent for falling hair and will make harsh hair soft and glossy. It will not color the scalp, is not sticky or greasy, and does not rub off.

L. C. INGRAM, M. D.
Eye, Ear, Nose and Throat Specialist

Office with Dr. Forster in the Fidelity Bank Building.
Every other Wednesday from 10 a. m. to 2 p. m.
Next Visit May 17.

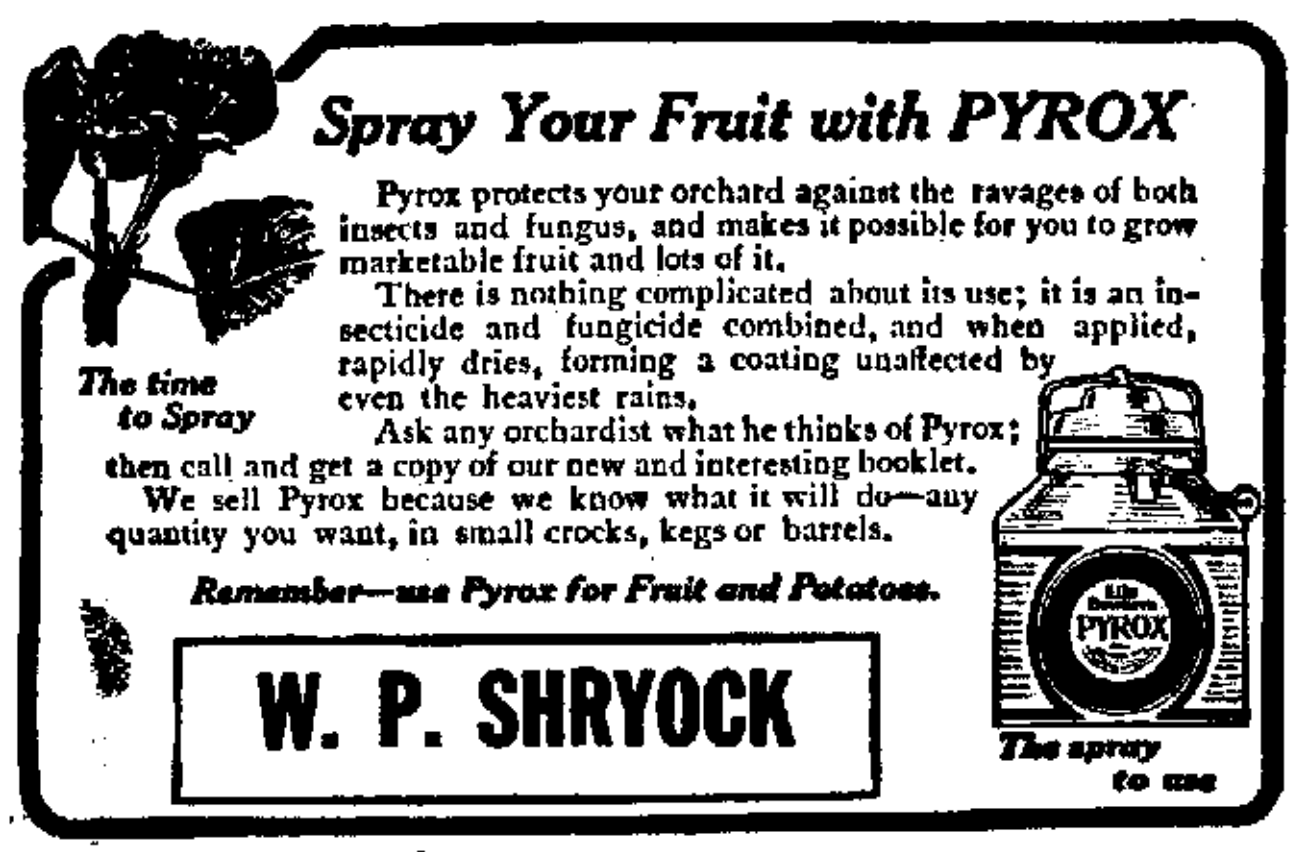

NOTICE

Notice is hereby given that the following described lands will be sold at public auction on the 5th day of June, A. D. 1916, at the front door of the City Council Chamber, in the City of New Smyrna, Volusia County, Florida, or so much thereof as will be necessary to pay the amount due for taxes herein set opposite to same together with the cost of such sale and advertising.

DESCRIPTION	OWNER	Amount of Taxes and Cost
Lot 3, block 4, Dougherty's	Mrs. J. I. Woodward	16.62
Lot 1, Sams sub of lots 5 and 7, block 4, Dougherty's	H. E. Fatio	3.43
N 97 feet of S 497½ feet of lot 5, block 5, Dougherty's	Jas. Reed	14.14
E 200 feet of lot 25, and E 200 feet of N 5 feet, lot 26, Finigan's	J. H. Hibbard	27.83
Lot 3, block 1, Smith's	R. W. Roper	5.81
N½ of lots 4 and 5, block 1, Pitzer & Nelson's	J. P. Turner, Jr.	6.11
W½ of E 4-5 lot 10, Brown's	J. K. Watson	5.81
Lot 3, block 1, Sheldon's	C. H. & V. Henshaw	5.81
Lot 12, Fulford's	Louis Smith	3.13
Lots 4 and 7, and N½ of lot 8, Anderson's	T. J. Murray	3.45
Lot 5, block 2, Sams'	J. P. Turner, Jr.	11.16
Lot 16, block 2, Sams'	J. K. Watson	7.14
Lots 1 and 2, block 3, Sams'	M. C. Davis	8.28
Lot 1, block 3, Ruch's	Matilda Smith	7.14
E 50 feet of N 172 feet lot 9, block 1, V. Lowd's	P. H. Saunders	4.77
Lots 8, 9, 10 and 11, map book 4, page 128, part of V. Lowd's	W. B. Eckler	11.76
S 26 feet of lot 16 and lots 17 and 18, and riparian rights, block 3, Andrews	W. P. Shryock, Admr.	23.81
Lot 129, block 13, Andrews	W. A. Whitman	5.31
E½ of W 2-3 of lots 205, 206 and 207, block 14, Andrews	G. L. Branning, Trustee	14.14
Lots 301, 302 and 303, block 23, Andrews	Samantha Vandergriff	22.17
Lot 331, except W 40 feet and lot 332, except W 40 feet of N 30 feet, block 28, Andrews	J. I. Woodward	17.42
Lot 358, block 31, Andrews	J. Q. Baker	31.13
Lots 32 and 34, block 8, Billville	J. E. Brown	6.11
Lots 10 to 27, inc. and 46 to 62, inc. Skipper & Shryock's	R. J. Skipper, Heirs	22.47
Lot 274, Covedo	H. B. Carlton	5.81
Lot 9, Model Land Co.	N. L. Cowan	7.14
Lot 10, Model Land Co.	G. O. Butler, Trustee	8.28
S½ of lot 13, sub of lot 12, Model Land Co.	T. J. Hall	4.77
Lot 21, Model Land Co.	G. W. Abbott	3.13
Lots 6 and 7, block 24, Inwood	J. E. Davies	6.81
Lot 14, block 25, Inwood	Gifford & Millar	.90
Lot 9, block 29, Inwood	Gifford & Millar	.72
Lot 3, block 30, Inwood	W. E. Walker	.99
N½ of lot 9, block 30, Inwood	C. A. Furen	2.68
Lots 15 and 17, block 30, Inwood	Gifford & Millar	3.09
Lot 16, block 30, Inwood	W. E. Walker	1.26
Lots 1, 2, and 3, block 32, Inwood	John Davies	3.96
Lot 8, block 33, Inwood	Gifford & Millar	2.01
Lot 4, block 2, Pickett grant	Max Leidersdorf	3.13
Riparian rights to lot 4, block 2, Picket grant	E. C. Howe	1.02
Lots 8 and 13, block 7, Picket grant	J. I. Woodward	3.43
Lots 2 and 3, sub of lots 1 and 3 sec. 18, twp. 17, range 34 E.	J. J. Wilkinson	7.74
Lots 1 and 2, block 1, re-sub of lot 6, block 1, Lewis Homestead	F. S. Sams	2.67

F. A. NEWELL, City Tax Collector
City of New Smyrna.

NEWSPAPERARCHIVE®

CLOTHING

FURNISHINGS

What you want is your business.
To sell you what you want is my business.
Preparedness is my policy.

I am succeeding THE H. W. DAVIS CO. in this (New Smyrna) town, and am prepared to fit you out in what you need, Mr.

I will appreciate a portion of your business

A. K. DILZER

All That's Best in Men's Wear

MISS JULIA DILZER WINS SECOND PRIZE FOR ESSAY.

Miss Julia Dilzer was given second prize for the essay written on "Alcohol and Heredity" in the contest under the auspices of the local W C. T U, the prize being awarded by the judges after the reading of all the essays in Trinity hall last Friday night. Miss Alma Disbennett was awarded first prize and her essay will be submitted in the county contest, the winner of which will participate in the state contest In the first awarding the judges were unable to agree on who should be given second prize so all remaining essays were read in public for a decision Following is the essay submitted by Miss Julia Dilzer·

Before we go into this subject deeply let us consider what alcohol is To state it very briefly it is the spirit of fermented liquors. Alcohol is made from corn, grain, the juice of apples and grapes and other materials containing starch. These things in themselves are very healthy and good but it is the fact that they go through a process of fermentation which makes this liquor so harmful. The word "Alcohol" is of Arabic origin and was first used as the name of a black plant used by the Eastern women to paint the eyes. So today it is used by man to paint his reputation and character black.

Heredity is the handing down of disease or physical or mental qualities from parent to child. Anyone will acknowledge that there is a law of heredity. There is not a person that has not at some time in their life been impressed with some feature, or trait in a child which is remarkably like that of the parent In the same way, physical and mental strength is passed on. If a person is weak, both physically and mentally from this alcohol, how can the offspring be healthy in mind and body?

"But," some one will say, "that may be true to a small extent when alcohol is used to excess, but the social glass taken at the club can do no harm." There again nine people out of ten are mistaken. The evil effect of this social glass is more far reaching than people may realize. Perhaps it does not seem to harm the first time but if not, then the offspring must suffer. Often the weakness will not be noticeable until the third generation. Nevertheless the evil is sure to come The future generation is bound to degenerate if this social glass prevails, since it is a well known fact that man inherits the weak points more easily than the the strong

Some one is quite likely to think that a boy may drink if his father took only the social glass However some insist that it stops here, since seeing the bad effects on the father, this boy will abstain from the use of strong drink Here they are in a great measure correct But simply the fact that the child inherits the love for strong drink is one of the least things to be considered It is the fact that the character and will power is weakened The child is more susceptible to diseases of all kinds There are many, many people who think that the only effect of heredity is the love of strong drink This is one of the gravest mistakes anyone can make

Some of the most common weaknesses resulting from this inheritance are epilepsy, insanity, skin diseases and weak lungs, which often result in tuberculosis. If the offspring is not afflicted with any of these things the mind is very often inactive. Sometimes young people who have very good ideas on certain subjects may have absolutely blank minds on many others. They are queer and very poor company. If the case were investigated it would quite likely be found that the parents or grand parents drank Take for instance a family where the father is a real drunkard.

There are three children The eldest a boy, had a taste of the fearful alcohol when quite young. He like the father grew to be a terrible drunkard The next, a girl, not being tempted like the boy did not get the habit of using the hated liquor which was ruining the whole family She was not very strong when a small child but, did not seem to have any peculiarities. When in her teens she showed great literary skill. She went through three years high school. Then just about a month before she was to graduate she broke down and went insane in about two weeks. She died when only twenty-five. The youngest child, who was a boy, saw the effect of alcohol on the whole family. His mother's sorrow and hardship made him early resolve to [illegible] much as he was not strong. He contracted tuberculosis quite young and the one comfort of the mother's life died before he reached middle age. What an effect alcohol had on this family! Such cases as these should be forever an example and warning to others.

Our government believes in equality, on the ground that men are born free and equal and should remain so Is this entirely true? Are all men born free and equal? The children of drunken parents are neither free nor equal They are slaves to the weakness which they have inherited. They have not an equal chance with those who have none of these weaknesses All of the enlightened people of today want the next generation, which it to be the nation of tomorrow, to be strong. This can never be, as long as men and women use alcohol.

People always have wanted to stay young as long as possible Longfellow gives us a truth that will help in this He says·

Now to rivulets from the mountains
Point the rods of fortune tellers,
Youth perpetual dwells in fountains
Not in flasks, and casks and cellars.

How true this is. Let us not keep this age producing these things in our midst.

Let us see what Wendell Phillips says about drink. "In America the statute book rests not on bayonets, but on the hearts of the people. A drunken people can never be the basis of free government Oh, American people, surely we want a free government" Not only that, but we want our nation to be the strongest and purest nation on earth. The greatest hindrance of this today is alcohol Let us not use it. We should all resolve to go into the war against strong drink We should free our children from this bond and give them all equal chances. When this alcohol is gone, our nation will be the one which everyone will look up to as a model Why not help to make it the model?

VALUE OF CABBAGE PALM TO STATE OF FLORIDA.

A few days ago the Evening Record drew attention to resolutions passed by the DeSoto County Press association, urging that some protection be offered the cabbage palm. Commissioner of Agriculture W. A McRae, noticing the reference, writes to the Evening Record strongly endorsing the movement and urging that the matter be taken up more widely and pushed to a successful conclusion.

It is a pleasure to reproduce Mr. McRae's letter, which is as follows:

"I was glad to find in your paper of recent date resolutions passed by the DeSoto County Press association asking protection for the cabbage palm. I wish every paper in the state would reproduce them, with editorial comment.

"Florida has over two hundred kinds of native trees of commercial value, more in number than in any other state, but like our plumed birds, they are being sacrificed for a present and trifling profit. The cabbage palm is one of the glories among the splendid trees of our state. It is an attractive feature of the landscape bordering our rivers and lakes, a delight to northern visitors, because it is so different to anything they have in their sections of the country. To cut out its bud is destruction and to do it should be made an illegal act.

"I shall be very glad to join with the editors, the Federation of Women's Clubs and the commercial and civic organizations of the state to induce the next legislature to prohibit under penalty the ruthless cutting away of the bud for any purpose.

"The conservation of our natural resources of land and water is a matter of supreme moment. Not only do we need to prevent the needless destruction of our palm trees, but many other things, including the birds and the fish supply, now rapidly being depleted.

"The United States commissioner of fisheries not long ago called attention to the disappearance of several varieties of edible fishes once very plentiful. Most of us hope to be on earth for some time to come, and besides we would consider the welfare of our posterity.

"Yours for the continued growth and prosperity of Florida."—St. Augustine Record.

Outmatched.

"Did you hear about the row round at Penhecker's house last night?" Mr. Jones asked his wife as they sat at supper.

"No," said the lady, much interested. "What happened?"

"Penhecker tried to thrash his wife, and the police were called just in time to avert a tragedy."

"Oh, the brute! Did they take him to prison?"

"No. They carried him round to the hospital."—London Mail.

Smoke and Fire.

There can be no great smoke arise but there must be some fire.—Lyly.

CALIFORNIA WOMEN.

The record of the laws that California women have brought about is a splendid exhibit of the kind of legislature that enlists the women's vote. Here are a few which Judge W. P. Lawlor and Francis J. Heney, of California, attribute to the women of that state.

Women have been successful in raising the age of consent from 16 to 18; securing juvenile court amendment separating dependent from delinquent children; requiring fathers to support illegitimate children; requiring certificates of health from men as a precedent to the marriage license; minimum wage law; workingmen's compensation law; mother's pension law, teachers' pension law; granting a pension of $500 a year to teachers who have been in service 30 years; joint guardianship law; requirement of a wife's signature to the assignment of a husband's wages; a prison reform bill; raising the age of child-workers from 12 to 15; a billboard nuisance act and an amendment to the liquor law, hitting particularly at San Francisco's all night sale the red light abatement law; placing the responsibility of illegal resorts upon owners, lessees, rather than on the inmates, and forbidding such places

Fellsmere celebrated its first birthday as a chartered town last week and takes pride in the fact that much progress has been made during its short existence.

—x—

The members of the State Medical association were guests of the Arcadia local medical society this week, and had a large attendance with enthusiastic meetings. The state health train was there at the same time.

—x—

At a free picture show and meeting called for the purpose of organizing a Civic club at the Magnolia Theatre, in Titusville, last week, the house was packed and a large organization formed to promote civic interests.

—x—

Postmaster Powe, of DeLand has received word from the Post Office department in Washington that plans for the new DeLand post office building, have been approved, and working plans will soon be out

—x—

The Woman's Civic League of Arcadia netted the sum of $83 75 on the edition of the Arcadia Enterprise issued by them recently, during the session of the Florida State Horticultural Society

—x—

The American Telephone and Telegraph company were granted a franchise by the city council of Titusville last week, and when their line is completed, Titusville will have long distance telephone service with the principal cities throughout the United States, as well as all parts of the Florida East Coast.

—x—

The Bank of Titusville is having constructed two iron-clad warehouses at the city pier, one for the Gulf Refining company, and the other to be used as a warehouse for goods landed from the Indian river steamboats

—x—

Sunday, May 14, has been set apart by the Royal Palm Park committee of the Women's clubs of Florida for a big picnic to be held at the park, which was given to the women's state federation by the last legislature The party will leave Fort Lauderdale by automobile at seven in the morning, planning to arrive at the park by noon

—x—

Sister Esther Carlotta, who has been state president of the United Daughters of the Confederacy for the last seven years, declined the nomination for re-election at the state meeting in St. Petersburg last week, and Mrs. H. H. McCreary of Gainesville was chosen to fill the place. The U. D. C. will meet next year in Miami.

—x—

By a vote of more than 2 to 1, Winter Park passed a bond issue a few days ago, calling for $30,000 for the erection of a suitable high school building.

—x—

B. J. Pacetti, of Ponce Park, federal inspector of bird reservations, on a recent trip to Bird Key near Key West made the estimate that there are no less than 125,000 birds on the Key.

—x—

The Florida Postmasters have been holding their tenth annual convention in Ocala this week.

—x—

John Hanan, the famous eastern shoe manufacturer, has bought a large tract of land on Miami Beach, and will soon begin the erection thereon of a $100,000 home.

—x—

A new edition of the state school laws, prepared by state superintendent Sheats, was sent out by the state printer a few days ago. The volume contains all of the provisions of the general statutes, and legislatives enactments since 1905.

—x—

Mrs. Spear and daughter, Miss Thera, of St. Augustine who went into the woods a faw days ago to gather ferns, were surprised upon their return to the road where they had left the auto, to find only the charred remains of it. It is supposed that the blaze was caused by back firing.

—x—

Sanford has already taken steps to secure the location of the state fish hatchery, provided for in the bill introduced by Senator Fletcher, and recently passed by the Senate.

PLANT BOARD PLANS TO FURNISH WHITEFLY FUNGUS.

The fungi which prey on whitefly are among the best friends which the citrus grower has. But it will not be possible to distribute these fungi from grove to grove this year because the state plant board has restricted the transportation of parts of citrus trees. Dr. E. W. Berger, entomologist to the board, is planning to furnish one of these fungi, the red, to citrus growers. A charge sufficient to cover cost of production will be made

About 1000 pure cultures are growing in the laboratories now. It is planned to supply this fungus to those who desire it by the time the rainy season begins. The office has no means of knowing how many cultures will be required. Consequently, A. C. Mason, assistant entomologist, suggests that growers place their orders immediately so that plans can be made for supplying them. Address Entomologist to the Plant Board, University of Florida, Gainesville.

The News shop can print anything from a small card to the largest size poster. The work is first class, too.

REPORT OF THE CONDITION OF THE FIDELITY BANK OF NEW SMYRNA

AT NEW SMYRNA, FLORIDA, No. 161

In the State of Florida, at the close of business May 1, 1916.

RESOURCES

Loans on Real Estate	$ 18,300 85
Loans on Collateral Security other than Real Estate	44,482 12
All other Loans and Discounts	51,000 43
Overdrafts	95 06
United States Bonds	NONE
State, County and Municipal Bonds	5,000 00
Railroad Bonds	NONE
Bonds of other Public Service Corporations	NONE
Other Bonds	NONE
Stocks of Corporations	5,710 00
Banking House, Furniture and Fixtures	5,126 00
Other Real Estate	205 73
Claims and other Resources	NONE
Due from Incorporated Banks	30,507 40
Due from Private Banks and Bankers	NONE
Checks and Exchanges for Clearing	596 14
Other Cash Items	447 64
Cash on Hand	8,404 35
Total	$220,874 24

LIABILITIES

Capital Stock Paid in	$ 25,000 00
Surplus Fund	2,000 00
Undivided Profits (Less Expenses and Taxes Paid)	675 61
Dividends Unpaid	NONE
Individual Deposits Subject to Check	133,280 96
Demand Certificates of Deposit	NONE
Time Certificates of Deposit	21,798 07
Certified Checks	163 00
Cashier's Checks Outstanding	786 07
Due to Incorporated Banks	NONE
Due to Private Banks and Bankers	NONE
Savings Deposits	37,170 53
Bills Payable	NONE
Notes and other Bills Rediscounted	NONE
All other Liabilities	NONE
Total	$220,874 24

State of Florida, Volusia County. } SS.:

I, Carl W. Hawkins, Cashier of the above named Bank, do solemnly swear that the above statement is true to the best of my knowledge and belief.

CARL W. HAWKINS, Cashier.

CORRECT—ATTEST:

L. B. Bouchelle
G. B. Lamar
W. S. Hart
Directors.

Subscribed and sworn to before me this 9th day of May, 1916.

H. H. SAMS,
Notary Public.

CITY MEAT MARKET

Florida and Western Meats

Beef Mutton
Pork Sausage Poultry

PRODUCE - AND - VEGETABLES

CAREFUL ATTENTION GIVEN TO EVERY ORDER RECEIVED

J. E. SWEAT

'Phone No. 17 : Proprietor

Fire Insurance

. HAMILTON

News Office

THE FLORIDA METAL PRODUCTS CO.
MANUFACTURE
METAL CEILINGS
CULBERTS SHINGLES
AND OTHER
SHEET METAL BUILDING MATERIAL
AND SPECIAL QUOTATIONS
ES
NVILLE ..... FLA.

IF IT IS FISH YOU WANT WE CAN SUPPLY YOUR WANTS



AT THE

CASH FISH MARKET

Wholesale and Retail

The Oldest and The Best

Foot Lytle street Phone 87

NEWSPAPER ARCHIVE®

(Continued from Page 9)

DESCRIPTION	Section	Township, South	Range, East	Acres	OWNER	Amount of Taxes and Cost
Lot 6 and part of lots 1 and 6 per deed book 46, page 205 sub of se¼ of sw¼	4	19	31	2	John Jenkins	1 79
Lots 10 and 17, sub of nw¼ of sw¼	4	19	31	6	Matt Milliner	1 96
Lot 12, sub of E½ of se¼	5	19	31	6	H W Alston, Jr	93
Lot 6 sub of W½ of se¼	5	19	31	2	D & J Brisbon	1 66
Lot 2, sub of sw¼	5	19	31	5	D & J Brisbon	.93
Lot 8, assessor's Enterprise	6	19	31	8	Heirs of Mrs O H Voss	69
Lots 29 and 30, assessor's Enterprise	6	19	31	17	Lucy A. Smith	24 90
Lot 38, assessor's, Enterprise	6	19	31	6	Florida Christian Assem association	1 48
S 147 feet of lot 1 and S 133 6-10 feet of lot 3, block 2, Enterprise					Florida Christian Assem association	4 96
Lots 1 to 6, inc block 8, Enterprise					Florida Christian Assem. association	3 26
Lots 1 to 10, inc block 9 Enterprise					Florida Christian Assem association	3 24
Lots 1 and 4 to 9, and S½ of lot 2, block 10, Enterprise					Florida Christian Assem association	2.26
Lots 1 and 4 to 16 and S½ of lot 2 and 17, 18 and 19 block 11, Enterprise					Florida Christian Assembly association	2 56
Lots 1 to 8 inc. block 12, Enterprise					Florida Christian Assem association	2 02
Lots 1 2 3 4 and 7 to 26 inc block 13, Enterprise					Florida Christian Assem association	2 26
All block 14, Enterprise					Florida Christian Assem Assn	1 72
Lots 1 to 11, inc block 15, Enterprise					Florida Christian Assem association	1 53
W 200 feet of S 210 feet of lot 1, block 16 assessor s Enterprise					O E. Peterson	5 88
All blocks 20 and 22, Enterprise					Florida Christian Assem association	4 66
Lots 13, 14 and 15, block 21 Enterprise					C E Reynolds	4 36
W 133 feet of block 40, Enterprise					A. M Stead	5 58
All except E 154 feet of lot 8 block 42, Enterprise					O H Voss	2 17
Lot 40 block 1, Bodine s Enterprise					Lena L. Brown	1 96
Lots 22 to 30 and 35 to 39, inc block 2, Bodine s, Enprise					Lena L. Brown	5 88
Lots 13 to 21, inc block 3, Bodine s Enterprise					Lena L. Brown	2 20
Lots 2 to 20 and 24 to 29 and 22, block 4, Bodine s Enterprise					Lena L. Brown	2 50
Lots 6 to 11 and 14, 15 and 16, block 6, Bodines Enterprise					Lena L Brown	2 26
Lots 6 to 11 and 14, 15 and 16 for Taxes 1914, block 6 Bodines Enterprise					Lena L Brown	2 26
Lots 1 to 4 and 7 to 12 and 14 to 16 Taxes 1914, block 7 for 1914, Bodines Enterprise					Lena L. Brown	3 77
Lots 1 to 4 and 6 7 to 12 and 14 15 and 16 block 7, Bodine s Enterprise					Lena L. Brown	3 47
All blocks 9, 10 and 11, Bodine s Enterprise					Lena L. Brown	2 20
Lots 27 29, 31, 33 35 37 and 39, Storers Enterprise					Emma L. Tucker	10 40
Lots 4 sub of lots 1 and 2	8	19	31	3	John Thomas	1 18
Lots 12, sub of lots 1 and 2	8	19	31	4	Matt Millsner	1 66
Nw¼ of ne¼ of se¼ and n½ of ne¼ of ne ¼ of se¼	10	19	31	15	C L. Pell	1 96
N½ of lot 1 except W 4 75 chs of S 4 32 chs	10	19	31	16	C L. Pell	2 20
Part of ne¼ of ne¼ per deed book 27, pg 567	11	19	31	1	S H Kirk	.99
E½ of nw¼	11	19	31	80	Florida Chris Assem Asso	2 62
Lot 2 sub of W½ of sw¼	11	19	31	9	C. L. Pell	1 66
Lots 2 and 5, sub of ne¼ of ne¼	12	19	31	8	C A. Patrick	2 20
Nw¼ of se¼	12	19	31	40	S S White Dental Mfg. Co	3 17
Lot 2	15	19	31	57	Heirs of J P Harden	2 25
Unsurveyed part	15	19	31	60	Ellis & Harris	1 90
Unsurveyed part	22	19	31	20	Ellis & Harris	1 18
N. 20 chs of lot 8, lying between marsh on E and on W, Bulow tract				80	John T. Dismuke	15 60
N. 20 chs of lot 8, lying W of High land, Bulow tract				20	J T. Dismuke	1 20
N. 20 chs of lot 8, lying E of High land, Bulow tract				20	J T. Dismuke	2 94
S 10 chs of N 50 chs of lot 8, except E 22 chs lying E of county road, Bulow tract					Spencer & Wall	6.51
Lot 30, Houston's sub		13	32	5	F D Denton	1 04
Lot 41, Houston's sub		13	32	5	W A. NcNally	1 04
Lots 59, 60, 61 and 62, Houston's sub		13	32	20	D C Smith	3 51
Lots 74, 75, 76 and 77, Houston's sub		13	32		D C Smith	2 51
Lots 90, 91, 92 and 93, Houston's sub		13	32		D C Smith	2.39
Lot 13, block 11, Pelican					W A. McNally	93
Lot 6, block 15, Pelican					F D Denton	93
Lot 4 and E½ of nw¼ and nw¼ of nw¼	17	13	32	150	Knox Jones	14 70
Riparian rights in Halifax river to lot 4	17	13	32		Unknown	1 03
All fractional	19	13	32	21	Harwood Turpentine Co	2 09
Lots 1 and 3	20	13	32	78	Harwood Turpentine Co	7 28
Lot 2	20	13	32	31	G M Houston	3 15
Lots 1 to 25 Inc Vien De L Eau					Heirs C A Bacon	4 03
N 400 feet of lots 11A Number Nine					Rev C Houston	6 21
S½ of lot 12A Number Nine					J H Allen	2 39
Riparian rights in Halifax river to S 100 feet of lot 3	28	13	32		Unknown	1 23
Lots 2 7 and 8, block B sub of John Addison Grant					W E McMillan	2 39
Lots 7 and 8 block J sub of John Addison Grant				10	Al S Fox	1 84
Lot 5	7	14	32	56	Whitner & Lillard	5 91
Lots 3 and 4 Bellewood					Unknown	95
N 5-6 of lot 9 and lots 10 and 11 and S½ of lot 12, Bellewood					C B Simrall	19 32
Riparian rights in Halifax river to N 5-6 of lot 9 and lots 10 and 11 and S½ of lot 12, Bellewood					Unknown	1 65
N 200 feet of lot 11 and 12 except S 50 feet of E 262 feet and except N 150 feet of E 160 feet, Assessor's Triton Beach					Louise C Putnam	32 10
Riparian rights in Halifax river to N 200 feet of lot 11, Assessor's Triton Beach					Louise C Putnam	1.66
N½ of S 250 feet of E 302 feet of lot 12, Assessor's Triton Beach					Unknown	2 57
Lots 10, 11 12 23, 24 and 25 block 1, Triton Beach					Louise C Putnam	6 84
Lot 13, block 2 Triton Beach					Ellen L. Borden	1 06
S 100 feet of lot 19, Assessor s Ormond Beach					Richmond Rochester	3 60
Lots 1 and 12, block 1, Ormond Beach					B L. Peasley	2 80
Lot 13, block 1, Ormond Beach					C R. Prettyman	2 28
4 acres square in ne corner of lot 2	17	14	32	4	N H Goodenow	1 97
W½ of sw¼	18	14	32	80	E D Campbell	6.54
E½ of nw¼ of nw¼	19	14	32	20	Ellsworth Trust Co	2 09
Lot J, sub of River lot 7, Ormond					Episcopal church	6 84
Lot H sub of River lot 10 Ormond					Heirs Wm McCabe	1 66
E 93 6 feet of lot J sub of River lot 14, Ormond					E W Rogers and T S Cobb	5 62
S½ of N 110 feet of E 180 feet of lot A, sub of Grant lot 3 Ormond					Mary D Conova	4 10
Lot E sub of Grant lot 4 Ormond					S N Sanford	2 27
Lot E sub of Grant lot 6½ Ormond					E D Campbell	5 32
Lot E, sub of Grant lot 7 Ormond					E D Campbell	5 32
N 151 feet of E 440 feet of lot F per deed book 32 page 68 sub of Grant lot 7, Ormond					E. D Campbell	3 18
E 40 feet of lot 7 and lots 8 to 12 and 12½, Anderson block Ormond					Bertha C Sawyer	31 50
Lot 10 Andalusia block Granada Ormond					Wm Francis	3 80
Lot 1, Quadreon block Granada Ormond					Joseph George	5 32
N¼ of lot 26, Forest Grove Ormond					Heirs John Anderson	1 36
Lots 36 [illegible] 40 Inc, Forest Grove Ormond					Bertha C Sawyer	15 98
N½ of lots 41 and 42 Forest Grove Ormond					Bertha C Sawyer	3 80
Lot 9, block 2 Liberia Ormond					Milton Wade	5 32
S½ of lot 1, block 3 Liberia Ormond					Green Coleman	3 80
Lots 8 [illegible] 9, block 3 Liberia Ormond					Milton Wade	5 3[illegible]
S¼ of lot 30, block 4, Lavega Ormond					W W Jenkins	3 80
Lots [illegible] and 21, block 4, [illegible] Ormond					G D Hudson	6 84

DESCRIPTION	Section	Township, South	Range, East	Acres	OWNER	Amount of Taxes and Cost
Lots 7 and 8 except N 120 feet of S 150 feet and N 155 feet of lot 19, block 4, Melrose, Ormond					G D Hudson	4 40
Lots 2 and 3, block 5, Melrose Ormond					J P Stanton	6 84
Lot 5, block 6, Melrose Ormond					J B. Hand	2 27
Lot 6, block 7, Melrose, Ormond					Joe George	3 19
Lot 4, block 1, Belden's Melrose Ormond					H Y Williams	2 27
Lot 11, block 3, Belden's Melrose, Ormond					G D Hudson	3 80
Lot 14 block 3, Belden's, Melrose, Ormond					J P Belden	1 66
Riparian rights in Halifax river to lot 2, except S 100 feet, Assessor's Melrose, Ormond					Unknown	4 40
S 100 feet of lot 2, Assessor's Lower, Ormond Beach					Richmond Rochester	6 84
Lots 2 and 4, block 1, Halifax Beach					Heirs of Anderson & Price	1 66
Lot 7, block 13, Halifax Beach					C F Parnelli	1 05
Riparian rights in Halifax river to S½ of lot 3	25	14	32		Unknown	1 47
S 50 feet of E 150 feet of lot 3	26	14	32		H C Stanford	2 54
Lot 2 and riparian rights in Halifax river, sub of lot 1	35	14	32	15	D L. Graham	18 60
Lot 7 except E 320 feet J M. Hernandez Grant	43	14	32		Unknown	3 80
Lot 9½, J M Hernandez Grant	43	14	32		S Parker	6 84
Riparian rights in Halifax river to lot 9½, J M. Hernandez Grant	43	14	32		Unknown	1 35
Lot 21, J M Hernandes Grant	43	14	33		H O Watson	9 89
Riparian rights in Halifax river to lot 21, J M Hernandez Grant	43	14	32		Unknown	1 35
Lot 27 E of road, J M Hernandez Grant	43	14	32		F D Roberts	3 80
Riparian rights in Halifax river to lot 27, J M Hernandez Grant	43	14	32		Unknown	1 35
Lot 28 E of road, J M Hernandez grant	43	14	32		W T Roberts	9 89
Riparian rights in Halifax river to lot 28, J M. Hernandez grant	43	14	30		Unknown	1 35
Sw¼ of N½ of lot 50, Hopkins Fitch Grant					C R. Trevaskie	3 19
Se¼ of N½ of lot 50, Hopkins Fitch Grant				5	H P Allcott	3 19
E½ of lot 32 and W½ of lot 33, Hopkins Fitch Grant					C Christiancy	15 98
Lots 1 to 9 and lot 11, block 1, Hand tract Fitch Grant				10	E. H Herrick	5 32
Lot 1, block 3, Hand tract Fitch grant					E. A. Parkinson	1 36
Lots 7 and 8 and S 1-3 of lot 12 block 2, Hand tract, Fitch grant					D T Thornton	7 14
Lot 13 block 1 sub of lots 14 and 25 block 2, Hand tract Fitch grant					Geo L Nelson	1 88
Lot 24, block 2, Hand tract Fitch grant				6	E H Herrick	2 27
Lot 26 block 2, Hand tract Fitch grant				6	E A Parkinson	2 27
Lots 1 2, 3, 4 and 7 block 3 Hand tract, Fitch grant				4	E. H Herrick	1 97
Lot 14, block 3, Hand tract, Fitch grant				5	E H Herrick	2 27
Lots 18 19 and 20, block 3 Hand tract, Fitch grant				15	S M Sanford	5 32
Lots 29, 30 and 31, block 3 Hand tract Fitch grant					E. H Herrick	6 84
Lot 12, block 4, Hand tract Fitch grant					E H Herrick	2 27
Lots 6 7 and 8, block 5, Hand tract, Fitch grant				15	E. H Herrick	5 32
Lots 27, 28 and 29, block 5 Hand tract, Fitch grant				15	E. H Herrick	5 32
Lots 7 to 12, Inc, block 7, Hand tract, Fitch grant					B. H Herrick	2 27
Lots 14 and 16 block 7, Hand tract, Fitch grant					E. H Herrick	3 80
Lots 7 to 12 Inc, block 8 Hand tract, Fitch grant					E H Herrick	2 27
Lot 3, block 1, J F Walker's add to Holly Hill,					Walker & Wetherell	6 84
Riparian right in Halifax river to Lot 3, block 1, J F Walker's add to Holly Hill					Unknown	1 65
Lots 1 and 2, block 7, M & C Holly Hill					L J Crews	12 93
Riparian rights in Halifax river to lot 4, block 13, M & C. Holly Hill					Unknown	1 35
Riparian rights in Halifax river to Lot 5, block 13, M & C. Holly Hill					Unknown	1 35
Lot 7, block 16, M & C, Holly Hill					P J Hawley	3 80
Lots 2 and 3, block 20, M & C Holly Hill					W H Byne	9 89
Lot 16, block 20 M & C, Holly Hill					Harmon Clifton	12 93
E½ of Lot 17, block 20, M & C, Holly Hill					Mary W Handy	6 84
Lot 35, block 22, M & C, Holly Hill					B. Mason	2 27
Lots 39 and 40 block 22 M & C. Holly Hill					Julia M Randall	4 64
Lots 13 14, 23 and 24, block 23 M & C Holly Hill					C R. Strong	12 93
Riparian rights in Halifax river to lot 10, block 24, R & T, Holly Hill					Unknown	1 66
Lot 7, block 26, M & C, Holly Hill					B Mason	5 32
W 100 feet of N½ of lot 8 block 28 M & C Holly Hill					Homer Bennett	1 97
W¼ of lot 1 block 29, M & C Holly Hill					Hattie A Cowie	5 32
W½ of lot 2, block 29 M & C Holly Hill					Harmon Clifton	3 80
Nw¼ of lot 2 block 30, M & C Holly Hill					A. Cowie	5 32
E 1 3 of N 125 feet of E½ of W½ of lot 1 block 34 M & C Holly Hill					W E. Ballough	2 27
W½ of E 2-3 of N 125 feet of E½ of W½ of lot 1 block 34, M & C Holly Hill					Lizzie M Ballough	1 96
S 50 feet of N 175 feet of E½ of W½ of lot 1, block 34, M & C, Holly Hill					Lizzie M. Ballough	1 96
W½ of lot 1, block 34, M & C Holly Hill					Hattie A. Cowie	9 89
W 1-3 of lots 1, 2 and 3, block 34½, M & C, Holly Hill					H A. Bennett	6 66
E 1-3 of lots 1, 2 and 3, block 34½, M & C, Holly Hill					Maggie Lastinger	10 19
Lot 1	2	15	33	75	Jessie E. Longe	5 91
E½ of sw¼	2	15	33	80	N W. McClellan	4 82
Tract 1, block 4, sub of	12	17	33		Indian Springs Land Co	1 29
Tract 2, block 4, sub of	12	17	33		Michael Jamnik	1 50
Tract 3, block 4, sub of	12	17	33	20	H S Newberry	2 56
S½ of tract 4 and S½ of 6, block 4, sub of	12	17	33		Helen Newbury	1 38
Tracts 1, 2, 11 and 12, block 1 sub of	13	17	33	40	E C Howe	3 27
Tract 2 block 1, sub of	13	17	33	20	Stephen Martineck	1 71
Tracts 7, 9 and 10, block 2, sub of	13	17	33		Indian Springs Land Co.	2 35
Tracts 7 and 8, S of R R block 2, sub of	13	17	32		E. C. Howe	1 59
Tract 10 block 2 sub of	13	17	33	20	R. J Reidell	2 55
Tract 4, block 4, sub of	13	17	33	20	Albert G Hall	2 55
All block 1 and 4, sub of	21	17	33	320	W K Young	15 15
All blocks 2 and 3 sub of	21	17	33	320	G F Bundee	15 15
Tracts 1, 2, 11 and 12, block 1, sub of	24	17	33	40	E C Howe	3 90
E½ of tract 10, block 1, sub of	24	17	33	10	V W Weichman	1 50
Tract 5, block 2 sub of	24	17	32	10	Jas S Walker	1 29
Tracts 1, 2 3 10 11 and 12 block 4, sub of	24	17	33	80	E. C Howe	7 05
Tracts 1 2, 3, 10, 11 and 12 block 1 sub of	25	17	33	80	E C Howe	6 00
All block 1 sub of	28	17	33	160	Wm K. Young	10 95
E½ of block 2 and all block 4, sub of	28	17	33	240	G F Bundee	15 50
Tract 6 block 1 sub of	36	17	33	10	Jno V Walsh	1 29
W½ of tract 9, block 1, sub of	36	17	33	10	A J McMullen	1 29
Tract 1 block 2 sub of	36	17	33	10	S A Davis	1 29
Tract 2 block 2 sub of	36	17	33	10	Richard Roberts	1 29
Tract 11, block 3, sub of	36	17	33	10	Carl J Boquist	1 29
Tract 8 block 4 sub of	4	18	33	10	George P Tilma	1 29
Lot E and lot F except E 10 acres of lot F, sub of	5	18	33		Peter Munn	3 27
Tract 3 block 3 sub of	5	18	33	10	Barnett Epstein	1 29
Tract 5 block 3 sub of	9	18	33	10	Mary A Powell	1 29
Tract 5 block 1 sub of	9	18	33	10	John L. Hart	1 08
Tract 7 block 1 sub of	10	18	33	10	Wm C Gildow	1 29
Tract 11, block 1 sub of	11	18	33	10	Indian Springs Land Co	1 50
Tract 5 block 1 sub of	11	18	33	10	H E Rake	1.29
N½ of tract 9 block 2, sub of	11	18	33		David Tate	1 80
Lot 12, block 16 Alamana					Mark Underhill	1 29
N½ of tract 4 block 3, sub of	12	18	33	10	Theresa M Doeing	1 59
Tract 10 block 4, sub of	12	18	33	20	Evelyn Bermont	2 15
W¼ of ne¼	13	18	32	40	J W Dameron	2 07
Fractional tract N½ of 3 and tract 4 block 2 sub of	13	18	32		Ada B Cody	1 59
Tract 12 block 4 sub of	14	18	32	10	J H Sheridan	1 29
Tracts 9 and 10 block 2 sub of	15	18	32	40	Hans T Bjerko	2 90
N½ of tract 4 block 3 sub of	15	18	32	10	Matilda Schmidt	1 59
All block 1, Lake Ashby Park	22	18	32		Cunningham & Sanders	2 10

DESCRIPTION	Section	Township, South	Range, East	Acres	OWNER	Amount of Taxes and Cost
All block 2, Lake Ashby Park	22	18	32		Cunningham & Sanders	2 1
All except lots 15 and 18, block 3, Lake Ashby Park	22	18	32		Cunningham & Sanders	2.1
All block 4, Lake Ashby Park	22	18	33		Cunningham & Sanders	2 1
Tract 4, block 1, sub of	24	18	32	20	Agnes A. Harris	2 1
Tract 8, block 1, sub of	24	18	32	10	Frank Dusek	1 2
S 15 acres of N½ of lot 2	31	18	32	15	Georgiana Wingate	1 4
Se¼ of nw¼ of nw¼	3	19	32	10	Mack Borchardt	1 1
Nw¼ of ne¼ of se¼	4	19	32	10	Gotlick Nehring	1 1
Ne¼ of se¼ of nw¼	4	19	32	10	John Johnson	1.1
W½ of sw¼ of sw¼ of sw¼	9	19	32	5	J S Butner	1 1
Tract 1, block 1, sub of	12	19	32	10	Henry H Graham	1.2
Nw¼ of nw¼	15	19	32	40	Howard Packard Lumber company	3 6
Nw¼ of se¼ of nw¼	16	19	32	10	Beghtol & Hatch	1.4
E½ of ne¼ and sw¼ of ne¼	19	19	32	120	Unknown	6.4
Lot 2	22	19	32	65	Howard Packard Lumber company	12 0
Lots 21 and 22, block 3, B & S, Seabreeze					L. H & W A. Merryday	179
Lot 15 and S½ of lot 16, and N½ of lot 14, block 4 B & S, Seabreeze					L. W. Merryday	23.1
Lot 2, block 3½, B & S, Seabreeze					Silas Hubbell	82 3
Lots 4 and 5, block 5½, B & S, Seabreeze					Annie B. Cordis	49
Lot 21, block 9, B & S, Seabreeze					L. H & W A. Merryday	9
Lots 10 and 10½, block 10 B & S Seabreeze					L. H. & W A. Merryday	9
Lot 3, block 12, B & S, Seabreeze					Ida A. Upson	1 8
Lots 2 and 4 block 13 B & S, Seabreeze					H F Stewart	6.1
E 100 feet of lot 12 block 15 B & S Seabreeze					J E. D Graves	27 5
S 150 feet of block 2, Rogers Seabreeze					S P Hubbell	6 1
S 75 feet of N 150 feet of block 3 Rogers Seabreeze					E W Andrews	3 6
S 50 feet of N 250 feet of block 3 Rogers Seabreeze					E. L. Stewart	2 5
S 100 feet of N 350 feet of block 3 Rogers Seabreeze					Jessie C Sweeney	4 3
S 50 feet of N 400 feet of block 3, Rogers Seabreeze					S P. Hubbell	2 5
S 58 1-3 feet of N 525 feet of block 3, Rogers Seabreeze					John S Barb	2 3
All except N 525 feet, block 3, Rogers, Seabreeze					H Y Stillman	4 3
Lots 11 and 12 block 5, Rogers Seabreeze					S P Hubbell	67.0
Lot 15, block 5 Rogers, Seabreeze					L. Z Burdick	7 8
Part of lot 6 per deed book 67, page 368, block 7, Rogers Seabreeze					O R. Nicholson	3 1
Lots 20 and 21, block 8, Rogers Seabreeze					S P Hubbell	25 7
W 93 feet of lots 1, 2 3 and lots 4 and 5, block 9, Rogers Seabreeze					S P Hubbell	26 0
Lots 1 2 3 and 4 block 11, Rogers Seabreeze					S P Hubbell	54 3
W½ of lots 14 15 and 16 block 11 Rogers Seabreeze					S P Hubbell	18 6
Lots 1 to 6 and 12, 13 and 14 block 12, Rogers, Seabreeze					E L Howard	107.8
Lots 8 and 9 block 13, Rogers, Seabreeze					S P Hubbell	34 4
W½ of lot 10 block 14, Rogers, Seabreeze					E L Howard	15 0
W½ of lot 11, block 14, Rogers, Seabreeze					Burnette Lewis	15 5
Lots 1 and 2 block 17, Rogers, Seabreeze					S P Hubbell	26.4
E 50 feet of lot 2, block 17 Rogers, Seabreeze					D D Rogers	13
W½ of lot 8, block 17, Rogers Seabreeze					E R. Walker	17.1
N 340 feet of lot 1, block 4, East Daytona					T. F. Cordis	222.8
Riparian rights in Halifax river to N 340 feet of lot 1 block 4, East Daytona					Unknown	4.4
S 60 feet of lot 1 and lot 2 A, Assessor s platt, block 4 East Daytona					T. F. Cordis	36.7
Riparian rights in Halifax river to S 60 feet of lot 1 and lot 2 A, assessor s platt, block 4, East Daytona					Unknown	2.0
Lots 2 C and 3 A, assessor's platt, block 4, East Daytona					J. T. Shanahan	47.4
Riparian rights in Halifax river to lots 2 C and 3 A, Assessor's platt, block 4, East Daytona					Unknown	2.0
Lot 6, Assessor's platt, block 5, East Daytona					T F Cordis	15.0
Lot 8, Assessor's platt, block 5, East Daytona					E. H. Dayton	2.5
Lot 9, Assessor's platt, block 5, East Daytona					F A Griffin	50.7
Lot 1, block 8, East Daytona					Beacon Realty Co.	6.81
Lots 17, 18, 19 and 20, block 8, East Daytona					Beacon Realty Co	17.1
N 67 3 feet of lot 6 on W end old map, block 16, East Daytona					J A. Atkinson	4 6
Lot 17, block 24, East Daytona					J A Burgman	7.8
Lot 1, block 28, East Daytona					V. L. Richmond	30.3
Lots 4 6 and 8, block 28, East Daytona					Beacon Realty Co	32.8
Lot 5 except S 43 feet of N 56 feet and W 76½ feet of S 7 feet of N 63 feet block 28, East Daytona					T F Williams	10.3
N 10 feet of S 20 feet or lot 5 block 39 East Daytona					C G Smith	4 3
S 55 feet of lot 4, block 41 East Daytona					W C Cannons	6.11
Lots 3 4 and 6 block 42 East Daytona					A. C Keating	17.12
Lots 2 and 3, block 45 East Daytona					A. C Keating	17.12
S¾ of lot 4 and lots 5 and 6 and riparian rights block 1, Memento					Conrad & Fish	51.60
Se¼ of lot 2 and N 3 feet of E½ of lot 3 block 6, Memento					A. C Webber	23.47
W 131 feet of N½ of lot 6, block 7, Memento					Alice B. Wasson	13.25
W 42 feet of E 121 feet of lot 1, block 8, Memento					J. E. Coleman	2.64
N 1-5 of S 25 feet of W 1 foot of E 101 feet of lot 1 block 9, Memento					J A. Van Valsah	1.41
N½ of lot 2, block 11, Memento					H. T Wetherby	30.30
W 110 feet of lot 6, block 12, Memento					Lund & Campbell	11.40
Lots 1 and 2 resub of block 18, Memento					A. C. Keating	9.60
Lots 1, 2 and 3, resub of block 23, Memento					James Haber	13.26
N½ of lot 20, resub of block 23 Memento					Lottie L. Bishop	11.40
S½ of lot 20, resub of block 23, Memento					Catherine Bunch	2.54
N½ of lot 22, resub of block 23 Memento					H. A. Fuller	2.54
S½ of lot 22, resub of block 23, Memento					Ella D Rannery	2.54
All except N 150 feet, block 24, Memento					W. Petershon	1.33
W 165 feet of lot 10 and lot 11 except W 165 feet, resub of block 26, Memento					H F. Stewart	2.66
S½ of lot 3, block 1, Daytona Beach					George Jaycox	4 33
Lot 12, block 1, Daytona Beach					J F Morrisey	7 90
Lot 3, block 20, Fuquay's sub Daytona Beach					D F. Fuquay	2 46
Lot 11, block 22 Fuquay's sub, Daytona Beach					Staples & Cutten	3.19
Lots 1 to 6, inc block 23 Fuquay s sub, Daytona Beach					D F Fuquay	23.17
Lot 20, block 23, Fuquay's sub Daytona Beach					Staples & Cutten	4 33
Lots 5 and 19, block 25, Fuquay's sub, Daytona Beach					A. Van de Vord	7 18
Lot 12 block 25, Fuquay's sub Daytona Beach					Gruber & Morris	3 61
Lots 5 and 9, block 2, Daytona Beach					E. L. Howard	15 63
Lot 8 A, block 2, Daytona Beach					H F Green, Jr	9 63
S 50 feet of E 150 feet of lot 3, block 2, Daytona Beach					Julia M Randall	39.61
Riparian rights in Halifax river to N 50 feet of lot 21 block 3 Daytona Beach					Unknown	1.77
N 50 feet of lot 2, block 3, Marshall's sub, Daytona Beach					S Ellen Law	6 41
Lots 2 and 3 block 7, Marshall s sub Daytona Beach					W P Bearse	11 40
Riparian rights in Halifax river to lot 21 block 7, Marshall s sub Daytona Beach					Unknown	2 07
Lot 2 block 8 Marshalls sub Daytona Beach					W P Bearse	2 64
Lots 7 and 20 block 8 Marshall s sub Daytona Beach					T W Smith	36.45
Riparian rights in Halifax river to lot 20 block 8 Marshall s sub Daytona Beach					Unknown	1.77

(Continued on Page 11)

NEWSPAPERARCHIVE®

VOTE FOR

W. L. GAUSE

FOR

County Commissioner

5th District The People's Candidate

(Paid Advertisement.)

NEW SMYRNA NEWS

Published Every Friday Morning by the NEW SMYRNA NEWS COMPANY (Incorporated)

H. L. ROOD, Editor and Manager.

Entered as second class matter June 6, 1913, at the postoffice at New Smyrna, Florida, under act of March 3, 1879.

SUBSCRIPTION RATES:
(Payable invariably in advance)

One year $1.50
Six months ..... .75
In foreign countries, per year, ... 2.00

Resolutions of respect, poetry, obituaries, church festival advertisements and similar notices of charitable, benevolent or church societies, advertising events from which money is to be received, are charged for at half rate, or five cents per line each insertion.

"DEEP WATER." Our Slogan.

WOODMEN CIRCLE ENJOYS PLEASANT SOCIAL EVENING.

A social evening was enjoyed Tuesday evening by the members of the local W. O. W. circle in the Masonic hall. A number of visitors were also present to hear the program rendered. Numerous talks were given and the affair was thoroughly enjoyed by all. After the following program had been given, refreshments of ice cream and cake were served:

Opening song by the circle.
Prayer by Rev. A. Bell.
Address of welcome by Mrs. H. E. Zipperer, guardian.
Address by Rev. B. F. Green.
Song of welcome by the circle.
Address by Rev. A. Bell.
Reading by Miss Jessie Dickey.
Song by Miss Sallie Birch.
Address by H. E. Zipperer, council commander.
Closing song by the lodge.

FOR COUNTY JUDGE

To the Democratic voters of Volusia county:

I hereby announce myself as a candidate for re-election to the office of County Judge, subject to the Democratic primary June 6, 1916.

Earnestly soliciting your support for this position, I am

Yours very truly,
J. LEE McCRORY.

PARENT-TEACHER CLUB TO HOLD RALLY TODAY.

All members of the Parent-Teacher club, all patrons of the New Smyrna public school and friends are cordially invited to attend a rally to be held this afternoon at the school building at 2:15 o'clock. The object of the rally is to arouse interest for the coming year and to increase friendship between the patrons and teachers.

NEW STATE LAW COMPELS POSTING OF ALL ROADS.

The failure to place at all public road crossings and intersections of public roads in their counties, with proper indication marks, pointing in each direction to the city, the village or community to which the roads enter, subjects themselves to removal, is information which all county commissioners in the state are not aware. Copies of the law are being sent out with a view of its enforcement.

The law reads:

Section 1. Signboards for public roads. Within 90 days after the passage and approval of this act, it shall be the duty of the several boards of county commissioners of this state to place at all public road crossings and intersections of public roads of their counties a signboard with proper indicaton marks pointing in each direction of the city, town, village or community to which said road enters; said signboards to be properly lettered with the name of such city, town, village or community and giving the number of miles in each directon to the nearest city, town, village or community; said lettering shall be in black color on a white background, the letters and figures not to be less than three inches high.

Section 2. Condition. Said boards of county commissioners of the several counties of this state shall maintan and keep in good visible condition at all times said signboards.

Section 3. Penalty. Any board of county commissioners that shall fail to carry out the provisions of this act shall be subject to removal from office; provided that the penalty of removal shall not be inflicted on any county commissioner who shall have voted at any meeting to carry out the provisions of this act.

Ladies Guild—

The Ladies of Grace Guild met Wednesday afternoon with Mrs. T. L. Howell. A fair number of the members were present and an enjoyable afternoon was spent by all. The hostess served delicious refreshments to add to the pleasure of the occasion.

$50,000,000 MORTGAGE IS FILED IN BROWARD COUNTY.

A fifty million dollar mortgage was filed in the circuit court of Broward county last Tuesday by the Bankers' Trust company and J. H. Parsons of New York city, as trustees. The mortgage was given by the Southern Bell Telephone and Telegraph company and is a 30-year mortage, being due in 1941.

When the deputy clerk began to come to after gazing at the enormous amount, his first thoughts were that they must have discovered a gold mine or struck oil somewhere in Broward county. Otherwise there was not that much valuation in the whole county including a flock of neighboring counties. After thinking it over the deputy decided to immediately form a searching or scouting party and thoroughly investigate every nook and corner of Broward county from the ocean back to the Big Cypress.

The fact that Alexander Graham Bell, the president of this company and inventor of the telephone, spent a few days at the Gilbert hotel in Fort Lauderdale this winter intensified the belief that there was something doing and the plot thickened.

A few friends were sworn in and made to take a solemn oath not to disclose the deadly secret. They had decided to start out next Sunday morning in groups of two, each group taking its allotted territory.

Several autos and fast boats were figured on and arrangements were about completed, when one of the deputies thought it would be best to read the voluminous mortgage deed through from beginning to end. To his surprise and chargin, he found that it was a blanket mortgage and not only covered what little property this company owned in Broward county but covered their immense holdings in this state and several other states.—Ft. Lauderdale Herald.

The New Smyrna baseball team went to Daytona to play a return game with the Daytona team yesterday afternoon..

DeLand Votes School Bonds—

Tuesday at DeLand the school bond election calling for $60,000 for the erection of a new school building was passed by a vote of 172 to 7. It is planned to have the new building completed by January 1.

Trinity Ladies Aid—

The Ladies Aid of the Trinity M. E. church met Tuesday afternoon at the home of Mrs. Sam Jones with a good attendance. Refreshments were served by the hostess after the business and social hour were over.

Fencing Ball Grounds—

A fence about ten feet in height is being built around the baseball diamond. This is being done to keep all inquisitve eyes from looking on without paying the required amount of twenty-five cents.

FLORIDA YOUNG WOMEN'S CAMP CONFERENCE IN JUNE.

Sessions of the Florida Young Women's Camp Conference are to be held at the Benson Springs hotel, (formerly the Brock house) Enterprise, beginning June 16, and continuing until June 30. The conference will be under the direction of the Florida Sunday School association, the W. C. T. U. and the Y. W. C. A., these cooperating with all other interested organizations.

The purpose of the conference is to bring together all girls and young women of the state who may not have the opportunity of attending other conferences or summer camps, for their social, physical, intellectual and spiritual development during these two weeks of fellowship together.

All the joys of the out of doors and freedom of camp life are to be combined with special conference features. These will include Bible, mission and social classes, with inspirational talks in the evening, and vespers by the lake. There will be councils to talk over the problems of girls, and discuss various forms of social service which are needed in the world today.

The recreation will be in the hands of a capable young college woman, assisted by a strong committee, who will see that there are no dull moments. Tennis, croquet, driving, fishing, rowing and swimming will be among the attractions, while swimming and candy making lessons will be given. Delightful walks may be taken to the many points of interest, while the ferry will be at the disposal of the delegates for daily excursions to Stone island, Lemon Bluff, Blue springs, Woodland park, etc. Several entertainments are being planned for the pleasure of the guests.

Applications to attend this conference should be made to the registrar, Miss Lena Brokaw, 130 West Monroe street, Jacksonville, and each application must be accompanied by the registraton fee of one dollar, payable before May 20. Board per week will be $5.00 or $10.00 for the entire camp. Special railroad and steamship rates can be secured from all points of the state for parties of ten or more

As hotel accommodations are limited, those who desire to go should apply early if they wish reservations made. Further information may be secured by addressing either the Florida Sunday School association, the W. C. T. U., or the Y. W. C. A., each having offices in Jacksonville.

Among those who will take part on the program may be mentioned, Miss Emma L. Tucker; Miss Ethel J. McCoy; Miss Minnie E. Neal; Miss Lena Brokaw; Mrs. R. C. Weddler; Mrs. Mabel Stevens and many others.

MICHELIN-FOUNDED-1832

MICHELIN

12 to 15% Extra Weight

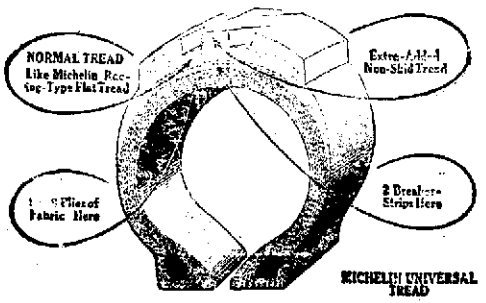

When you buy your next tire make this simple test. Let us weigh a Michelin Universal Tire in comparison with any other non-skid of the same size.

You will find the Michelin 12 to 15% heavier than the average, the exact percentage depending on the size of the tires used in the test.

This extra weight represents extra rubber and fabric, which means extra service.

SAMS' GARAGE

NEW SMYRNA FLORIDA

ONE QUALITY ONLY - THE BEST

Home Girl Wins Praise—

The third annual spring festival of the Florida State College for Women, celebrating the Shakespeare tercentenary, was held last week, and was one of the most brilliant of such affairs ever attempted by the college. In commenting upon it the Tallahassee correspondent to the Times-Union has the following to say of one of the home girls, Miss Zella Wilson, and Miss Verna Monroe, appearing with her, who has many friends here, because of her frequent visits here:

"The couple dance, Pipes of Pan, given by Misses Zelia Wilson, Verna Monroe delighted the entl astic audience. Their natural g and splendid emotional apprecia of the dances rendered this on the artistic triumphs of the festi Both of these young ladies have peared in public many times bef but never to better advantage than this occasion. Miss Wilson fur showed her artistic ability as le of the Greek dances."

You can get anything but money postage stamps printed at the Smyrna News office.

The Most Healthful Carriage for Baby

We believe you will not find anywhere a carriage better designed to protect baby's health than the Heywood-Wakefield Sleeper shown in this picture.

It has rubber-tired wheels and light, flexible springs which insure easy riding. The large, comfortable body gives baby plenty of room to sleep, and there is o bumping to jar his delicate nerves and make him fussy and fretful. The carriage is equipped with a reversing gear so that it can be pushed from either end.

In beauty of design and style, this Heywood-Wakefield will compare favorably with any other make of baby carriage. Come in to see it and the other new models we have just received.

R. S. MALEY

Daytona

FOR QUALITY

Blue Valley Butter Swift's Premium Hams Nabob Coffe

Summertime is here, and every housewife will agree with us, that it is too warm to cook three meals a day. Let us make a few suggestions for your noonday meal.

Something in Canned Meats, a can of Roast Pork and mashed potatoes. Tongue or Deviled Ham. For salad, a can of Tuna fish with a bottle of Premier salad dressing. For dessert, a Stone cake with strawberries.

ALL CAN BE HAD AT OUR STORE

READY AT YOUR SERVICE

New Smyrna Grocery Company

NEWSPAPERARCHIVE® NEWSPAPERARCHIVE®

CLOTHING

FURNISHINGS

What you want is your business.
To sell you what you want is my business.
Preparedness is my policy.

I am succeeding THE H. W. DAVIS CO. in this (New Smyrna) town, and am prepared to fit you out in what you need, Mr. I will appreciate a portion of your business

A. K. DILZER

All That's Best in Men's Wear

MISS JULIA DILZER WINS SECOND PRIZE FOR ESSAY.

Miss Julia Dilzer was given second prize for the essay written on "Alcohol and Heredity" in the contest under the auspices of the local W. C. T. U., the prize being awarded by the judges after the reading of all the essays in Trinity hall last Friday night. Miss Alma Disbennett was awarded first prize and her essay will be submitted in the county contest, the winner of which will participate in the state contest. In the first awarding the judges were unable to agree on who should be given second prize so all remaining essays were read in public for a decision. Following is the essay submitted by Miss Julia Dilzer:

Before we go into this subject deeply let us consider what alcohol is. To state it very briefly it is the spirit of fermented liquors. Alcohol is made from corn, grain, the juice of apples and grapes and other materials containing starch. These things in themselves are very healthy and good but it is the fact that they go through a process of fermentation which makes this liquor so harmful. The word "Alcohol" is of Arabic origin and was first used as the name of a black plant used by the Eastern women to paint the eyes. So today it is used by man to paint his reputation and character black.

Heredity is the handing down of disease or physical or mental qualities from parent to child. Anyone will acknowledge that there is a law of heredity. There is not a person that has not at some time in their life been impressed with some feature, or trait in a child which is remarkably like that of the parent. In the same way, physical and mental strength is passed on. If a person is weak, both physically and mentally from this alcohol, how can the offspring be healthy in mind and body?

"But," some one will say, "that may be true to a small extent when alcohol is used to excess, but the social glass taken at the club can do no harm." There again nine people out of ten are mistaken. The evil effect of this social glass is more far reaching than people may realize. Perhaps it does not seem to harm the first time but if not, then the offspring must suffer. Often the weakness will not be noticeable until the third generation. Nevertheless the evil is sure to come. The future generation is bound to degenerate if this social glass prevails, since it is a well known fact that man inherits the weak points more easily than the the strong.

Some one is quite likely to think that a boy may drink if his father took only the social glass. However some insist that it stops here, since seeing the bad effects on the father, this boy will abstain from the use of strong drink. Here they are in a great measure correct. But simply the fact that the child inherits the love for strong drink is one of the least things to be considered. It is the fact that the character and will power is weakened. The child is more susceptible to diseases of all kinds. There are many, many people who think that the only effect of heredity is the love of strong drink. This is one of the gravest mistakes anyone can make.

Some of the most common weaknesses resulting from this inheritance are epilepsy, insanity, skin diseases and weak lungs, which often result in tuberculosis. If the offspring is not afflicted with any of these things the mind is very often inactive. Sometimes young people who have very good ideas on certain subjects may have absolutely blank minds on many others. They are queer and very poor company. If the case were investigated it would quite likely be found that the parents or grand parents drank. Take for instance a family where the father is a real drunkard.

There are three children. The eldest a boy, had a taste of the fearful alcohol when quite young. He like the father grew to be a terrible drunkard. The next, a girl, not being tempted like the boy did not get the habit of using the hated liquor which was ruining the whole family. She was not very strong when a small child but, did not seem to have any peculiarities. When in her teens she showed great literary skill. She went through three years high school. Then just about a month before she was to graduate she broke down and went insane in about two weeks. She died when only twenty-five. The youngest child, who was a boy, saw the effect of alcohol on the whole family. His mother's sorrow and hardship made him early resolve to never accomplished much as he was not strong. He contracted tuberculosis quite young and the one comfort of the mother's life died before he reached middle age. What an effect alcohol had on this family! Such cases as these should be forever an example and warning to others.

Our government believes in equality, on the ground that men are born free and equal and should remain so. Is this entirely true? Are all men born free and equal? The children of drunken parents are neither free nor equal. They are slaves to the weakness which they have inherited. They have not an equal chance with those who have none of these weaknesses. All of the enlightened people of today want the next generation, which it to be the nation of tomorrow, to be strong. This can never be, as long as men and women use alcohol.

People always have wanted to stay young as long as possible. Longfellow gives us a truth that will help in this. He says:

Now to rivulets from the mountains
Point the rods of fortune tellers,
Youth perpetual dwells in fountains
Not in flasks, and casks and cellars.

How true this is. Let us not keep this age producing these things in our midst.

Let us see what Wendell Phillips says about drink. "In America the statute book rests not on bayonets, but on the hearts of the people. A drunken people can never be the basis of free government. Oh, American people, surely we want a free government." Not only that, but we want our nation to be the strongest and purest nation on earth. The greatest hindrance of this today is alcohol. Let us not use it. We should all resolve to go into the war against strong drink. We should free our children from this bond and give them all equal chances. When this alcohol is gone, our nation will be the one which everyone will look up to as a model. Why not help to make it the model?

VALUE OF CABBAGE PALM TO STATE OF FLORIDA.

A few days ago the Evening Record drew attention to resolutions passed by the DeSoto County Press association, urging that some protection be offered the cabbage palm. Commissioner of Agriculture W. A. McRae, noticing the reference, writes to the Evening Record strongly endorsing the movement and urging that the matter be taken up more widely and pushed to a successful conclusion.

It is a pleasure to reproduce Mr. McRae's letter, which is as follows:

"I was glad to find in your paper of recent date resolutions passed by the DeSoto County Press association asking protection for the cabbage palm. I wish every paper in the state would reproduce them, with editorial comment.

"Florida has over two hundred kinds of native trees of commercial value, more in number than in any other state, but like our plumed birds, they are being sacrificed for a present and trifling profit. The cabbage palm is one of the glories among the splendid trees of our state. It is an attractive feature of the landscape bordering our rivers and lakes, a delight to northern visitors, because it is so different to anything they have in their sections of the country. To cut out its bud is destruction and to do it should be made an illegal act.

"I shall be very glad to join with the editors, the Federation of Women's Clubs and the commercal and civic organizations of the state to induce the next legislature to prohibit under penalty the ruthless cutting away of the bud for any purpose.

"The conservation of our natural resources of land and water is a matter of supreme moment. Not only do we need to prevent the needless destruction of our palm trees, but many other things, including the birds and the fish supply, now rapidly being depleted.

"The United States commissioner of fisheries not long ago called attention to the disappearance of several varieties of edible fishes once very plentiful. Most of us hope to be on earth for some time to come, and besides we would consider the welfare of our posterity.

"Yours for the continued growth and prosperity of Florida."—St. Augustine Record.

CALIFORNIA WOMEN

The record of the laws that California women have brought about is a splendid exhibit of the kind of legislature that enlists the women's vote. Here are a few which Judge W. P. Lawlor and Francis J. Heney, of California, attribute to the women of that state.

Women have been successful in raising the age of consent from 16 to 18; securing juvenile court amendment separating dependent from delinquent children; requiring fathers to support illegitimate children; requiring certificates of health from men as a precedent to the marriage license; minimum wage law; workingmen's compensation law; mother's pension law, teachers' pension law; granting a pension of $500 a year to teachers who have been in service 30 years; joint guardianship law; requirement of a wife's signature to the assignment of a husband's wages; a prison reform bill; raising the age of child-workers from 12 to 15; a billboard nuisance act and an amendment to the liquor law, hitting particularly at San Francisco's all night sale the red light abatement law; placing the responsibility of illegal resorts upon owners, lessees, rather than on the inmates, and forbidding such places.

Outmatched.

"Did you hear about the row round at Penhecker's house last night?" Mr. Jones asked his wife as they sat at supper.

"No," said the lady, much interested. "What happened?"

"Penhecker tried to thrash his wife, and the police were called just in time to avert a tragedy."

"Oh, the brute! Did they take him to prison?"

"No. They carried him round to the hospital."—London Mail.

Smoke and Fire.

There can be no great smoke arise but there must be some fire.—Lyly.

Felismere celebrated its first birthday as a chartered town last week and takes pride in the fact that much progress has been made during its short existence.

—x—

The members of the State Medical association were guests of the Arcadia local medical society this week, and had a large attendance with enthusiastic meetings. The state health train was there at the same time.

—x—

At a free picture show and meeting called for the purpose of organizing a Civic club at the Magnolia Theatre, in Titusville, last week, the house was packed and a large organization formed to promote civic interests.

—x—

Postmaster Powe, of DeLand has received word from the Post Office department in Washington that plans for the new DeLand post office building, have been approved, and working plans will soon be out.

—x—

The Woman's Civic League of Arcadia netted the sum of $83.75 on the edition of the Arcadia Enterprise issued by them recently, during the session of the Florida State Horticultural Society.

—x—

The American Telephone and Telegraph company were grantel a franchise by the city council of Titusville last week, and when their line is completed, Titusville will have long distance telephone service with the principal cities throughout the United States, as well as all parts of the Florida East Coast.

—x—

The Bank of Titusville is having constructed two iron-clad warehouses at the city pier, one for the Gulf Refining company, and the other to be used as a warehouse for goods landed from the Indian river steamboats.

—x—

Sunday, May 14, has been set apart by the Royal Palm Park committee of the Women's clubs of Florida for a big picnic to be held at the park, which was given to the women's state federation by the last legislature. The party will leave Fort Lauderdale by automobile at seven in the morning, planning to arrive at the park by noon.

—x—

Sister Esther Carlotta, who has been state president of the United Daughters of the Confederacy for the last seven years, declined the nomination for re-election at the state meeting in St. Petersburg last week, and Mrs. H. H. McCreary of Gainesville was chosen to fill the place. The U. D. C. will meet next year in Miami.

—x—

By a vote of more than 2 to 1, Winter Park passed a bond issue a few days ago, calling for $30,000 for the erection of a suitable high school building.

—x—

B. J. Pacetti, of Ponce Park, federal inspector of bird reservations, on a recent trip to Bird Key near Key West made the estimate that there are no less than 125,000 birds on the Key.

—x—

The Florida Postmasters have been holding their tenth annual convention in Ocala this week.

—x—

John Hanan, the famous eastern shoe manufacturer, has bought a large tract of land on Miami Beach, and will soon begin the erection thereon of a $100,000 home.

—x—

A new edition of the state school laws, prepared by state superintendent Sheats, was sent out by the state printer a few days ago. The volume contains all of the provisions of the general statutes, and legislatives enactments since 1905.

—x—

Mrs. Spear and daughter, Miss Thera, of St. Augustine who went into the woods a faw days ago to gather ferns, were surprised upon their return to the road where they had left the auto, to find only the charred remains of it. It is supposed that the blaze was caused by back firing.

—x—

Sanford has already taken steps to secure the location of the state fish hatchery, provided for in the bill introduced by Senator Fletcher, and recently passed by the Senate.

PLANT BOARD PLANS TO FURNISH WHITEFLY FUNGUS.

The fungi which prey on whitefly are among the best friends which the citrus grower has. But it will not be possible to distribute these fungi from grove to grove this year because the state plant board has restricted the transportation of parts of citrus trees. Dr. E. W. Berger, entomologist to the board, is planning to furnish one of these fungi, the red, to citrus growers. A charge sufficient to cover cost of production will be made.

About 1000 pure cultures are growing in the laboratories now. It is planned to supply this fungus to those who desire it by the time the rainy season begins. The office has no means of knowing how many cultures will be required. Consequently, A. C. Mason, assistant entomologist, suggests that growers place their orders immediately so that plans can be made for supplying them. Address Entomologist to the Plant Board, University of Florida, Gainesville.

The News shop can print anything from a small card to the largest size poster. The work is first class, too.

REPORT OF THE CONDITION OF

THE FIDELITY BANK OF NEW SMYRNA

AT NEW SMYRNA, FLORIDA,
No. 161
In the State of Florida, at the close of business May 1, 1916.

RESOURCES

Loans on Real Estate	$ 10,306 85
Loans on Collateral Security other than Real Estate	44,482 12
All other Loans and Discounts	81,000 43
Overdrafts	95 08
United States Bonds	NONE
State, County and Municipal Bonds	5,000 00
Railroad Bonds	NONE
Bonds of other Public Service Corporations	NONE
Other Bonds	NONE
Stocks of Corporations	5,710 00
Banking House, Furniture and Fixtures	5,126 00
Other Real Estate	205 73
Claims and other Resources	NONE
Due from Incorporated Banks	80,507 40
Due from Private Banks and Bankers	NONE
Checks and Exchanges for Clearing	506 14
Other Cash Items	447 64
Cash on Hand	8,484 85
Total	$220,874 24

LIABILITIES

Capital Stock Paid in	$ 25,000 00
Surplus Fund	2,000 00
Undivided Profits (Less Expenses and Taxes Paid)	675 61
Dividends Unpaid	NONE
Individual Deposits Subject to Check	133,280 96
Demand Certificates of Deposit	NONE
Time Certificates of Deposit	21,708 07
Certified Checks	163 00
Cashier's Checks Outstanding	786 07
Due to Incorporated Banks	NONE
Due to Private Banks and Bankers	NONE
Savings Deposits	37,170 53
Bills Payable	NONE
Notes and other Bills Rediscounted	NONE
All other Liabilities	NONE
Total	$220,874 24

State of Florida, Volusia County. } SS.:

I, Carl W. Hawkins, Cashier of the above named Bank, do solemnly swear that the above statement is true to the best of my knowledge and belief.

CARL W. HAWKINS, Cashier.

CORRECT—ATTEST:

L. B. Bouchelle
G. B. Lamar
W. S. Hart
Directors.

Subscribed and sworn to before me this 9th day of May, 1916.

H. H. SAMS,
Notary Public.

CITY MEAT MARKET

Florida and Western Meats

Beef Mutton
Pork Sausage Poultry

PRODUCE - AND - VEGETABLES

CAREFUL ATTENTION GIVEN TO EVERY ORDER RECEIVED

J. E. SWEAT

'Phone No. 17 : Proprietor

IF IT IS FISH YOU WANT WE CAN SUPPLY YOUR WANTS



AT THE

CASH FISH MARKET

Wholesale and Retail

The Oldest and The Best

Foot Lytle street Phone 87

Fire Insurance

HAMILTON

News Office

THE FLORIDA METAL PRODUCTS CO.
MANUFACTURE
METAL CEILINGS
GULBERTS SHINGLES AND OTHER SHEET METAL BUILDING MATERIAL
AND SPECIAL QUOTATIONS
ES
NVILLE ..... FLA.

NEWSPAPERARCHIVE®